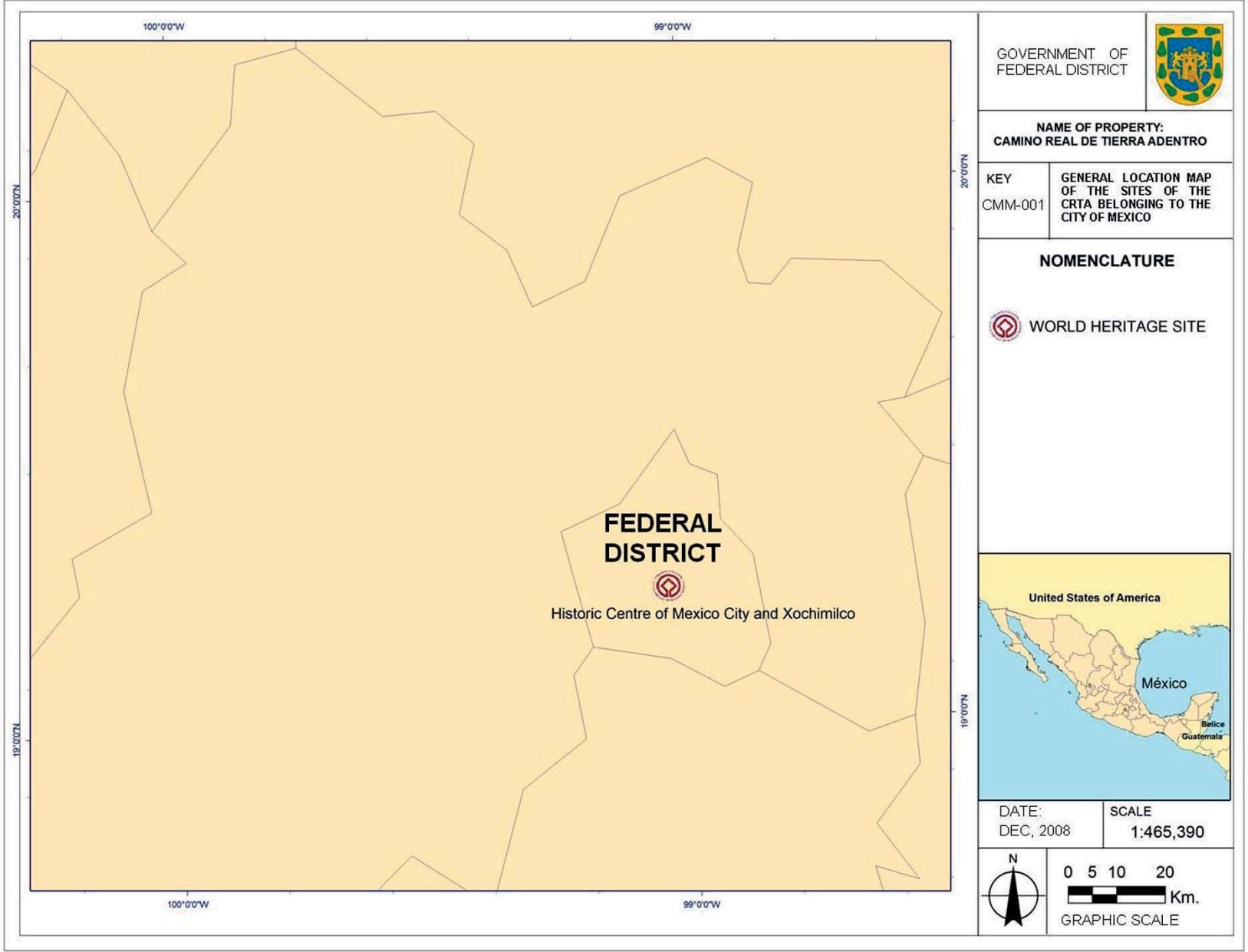
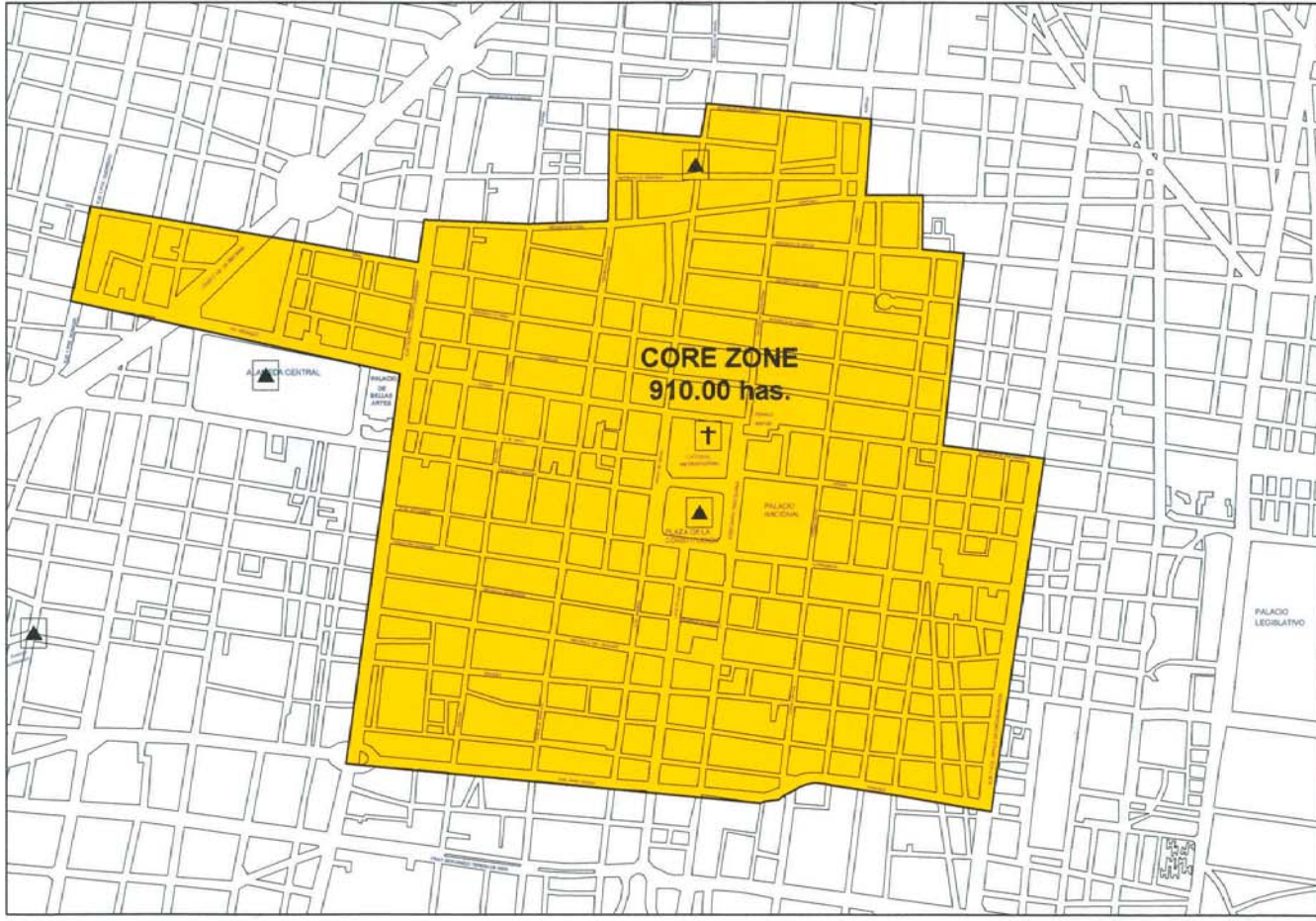


A4 (or "letter") size map of the nominated property, showing boundaries and buffer zone (if present)





GOVERNMENT OF THE CITY OF MEXICO



NAME OF PROPERTY
CAMINO REAL DE TIERRA ADENTRO

KEY:
CMM-002 IDENTIFICATION OF THE HISTORIC CENTRE OF THE CITY OF MEXICO
CADASTRAL MAP

NAME OF SITE
HISTORIC CENTRE OF THE CITY OF MEXICO

NOMENCLATURE

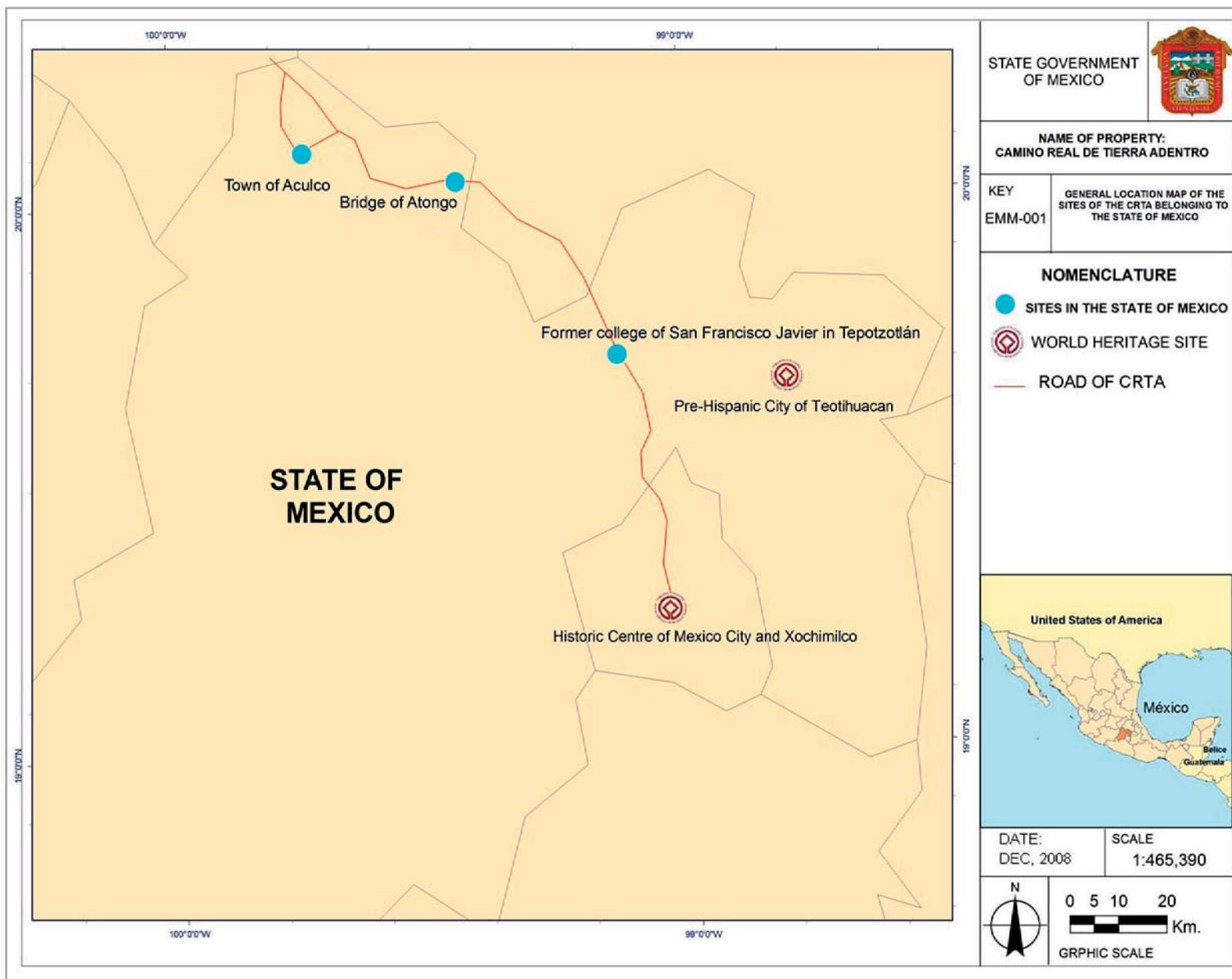
- CORE ZONE DESCRIBED IN THE WORLD HERITAGE LIST IN 1987
- + CATHEDRAL
- ▲ SQUARE

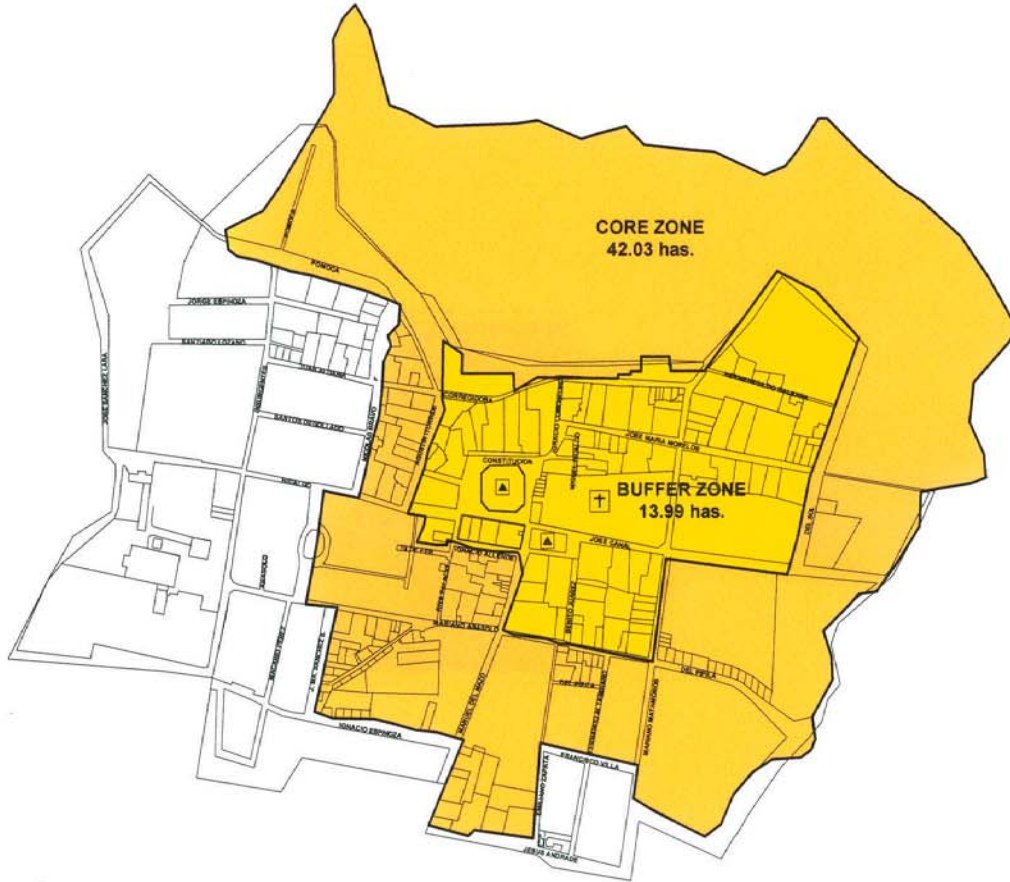
NOTE: THIS MAP ONLY INDICATE THE CORE ZONE. DO NOT CONSIDER THIS MAP AS OFFICIAL. FURTHER, IN THAT CASE, PLEASE SUBMIT TO THE SECRETARIAT OF ICORONA TO CHECK THE CORRECT REFERENCE.



DATE: DEC. 2008 SCALE: 1:3188

GRAPHIC SCALE METERS





MEXICO STATE GOVERNMENT








NAME OF PROPERTY
CAMINO REAL DE TIERRA ADENTRO

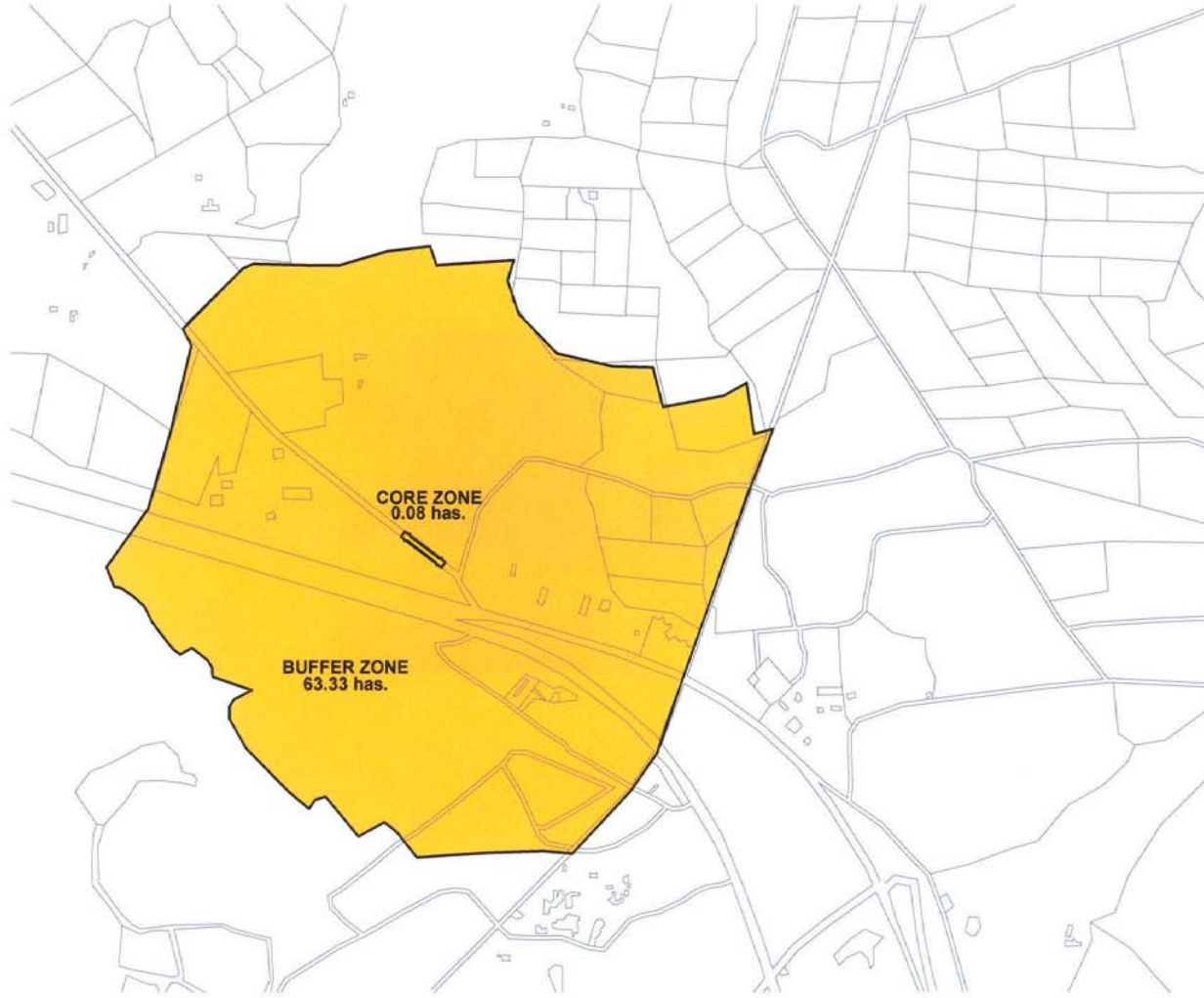
KEY: **EMM-004** IDENTIFICATION OF THE TOWN OF ACULCO
CADASTRAL MAP









NAME OF SITE
TOWN OF ACULCO

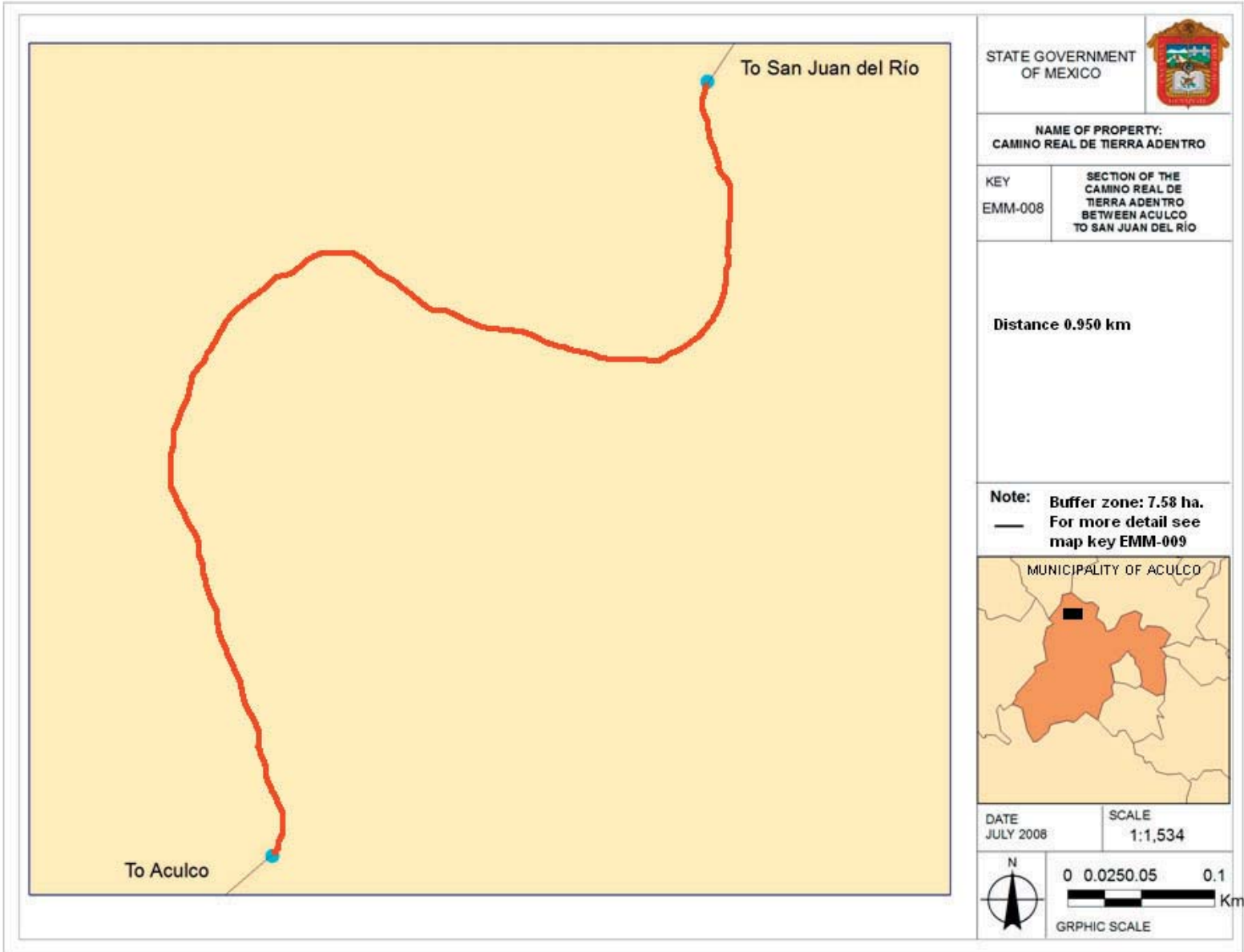
NOMENCLATURE

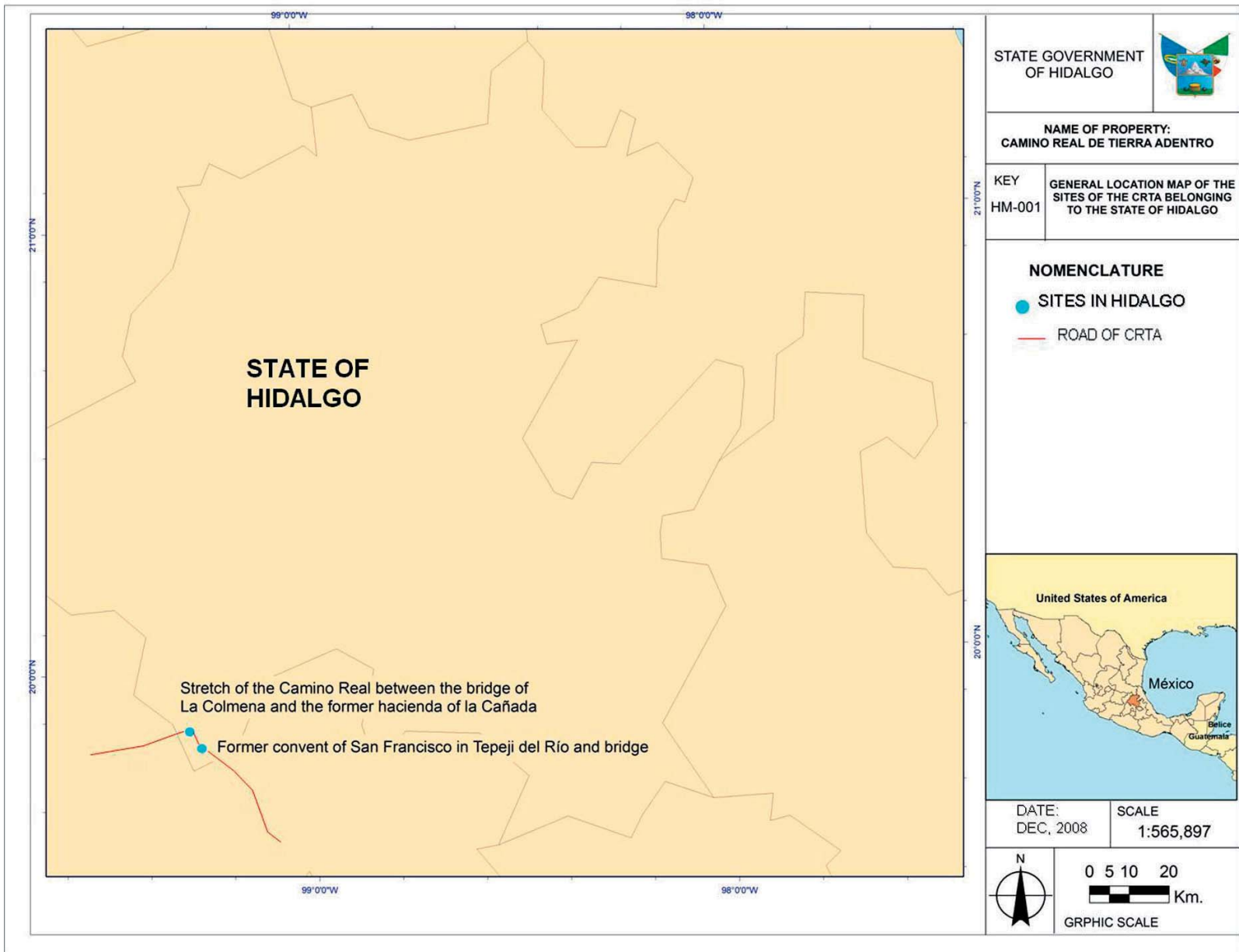
	CORE ZONE
	BUFFER ZONE
	CHURCH
	SQUARES

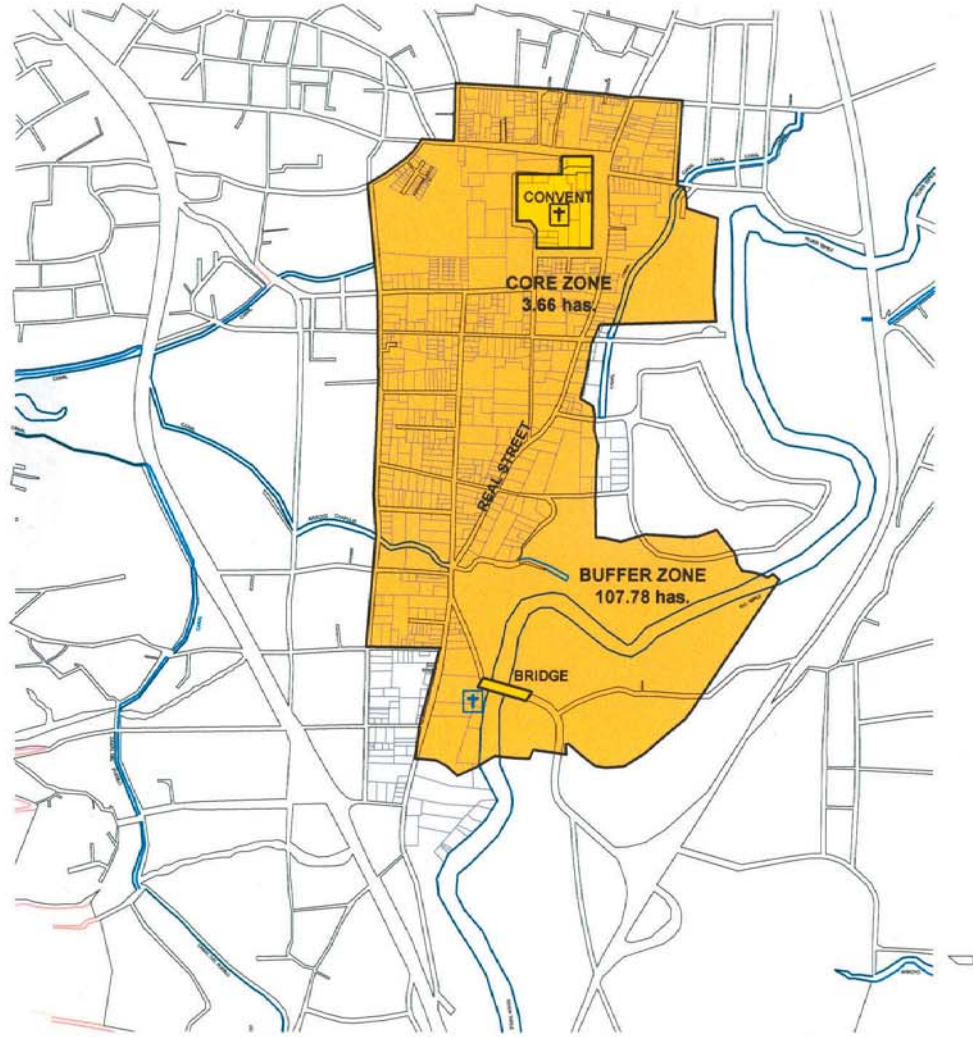




MEXICO STATE GOVERNMENT		
NAME OF PROPERTY CAMINO REAL DE TIERRA ADENTRO		
KEY: EMM-006	IDENTIFICATION OF THE BRIDGE OF ATONGO CADASTRAL MAP	
NAME OF SITE: BRIDGE OF ATONGO		
<p>NOMENCLATURE</p> <ul style="list-style-type: none">  CORE ZONE  BUFFER ZONE  BRIDGE 		
<p>MUNICIPALITY MAP</p> 		
<p>LOCALIZATION</p> 		
	DATE: DEC. 2009	SCALE: 1:7750
 GRAPHIC SCALE METERS		







**HIDALGO STATE
GOVERNMENT**








**NAME OF PROPERTY
CAMINO REAL DE TIERRA ADENTRO**

REF: HM-002 IDENTIFICATION OF THE FORMER CONVENT OF SAN FRANCISCO IN TEPEJI DEL RIO AND BRIDGE
CADASTRAL MAP

NAME OF SITE: FORMER CONVENT OF SAN FRANCISCO IN TEPEJI DEL RIO AND BRIDGE

NOMENCLATURE

-  CORE ZONE
-  BUFFER ZONE
-  TEMPLE AND CONVENT
-  CHAPEL
-  CANAL

MUNICIPALITY MAP
















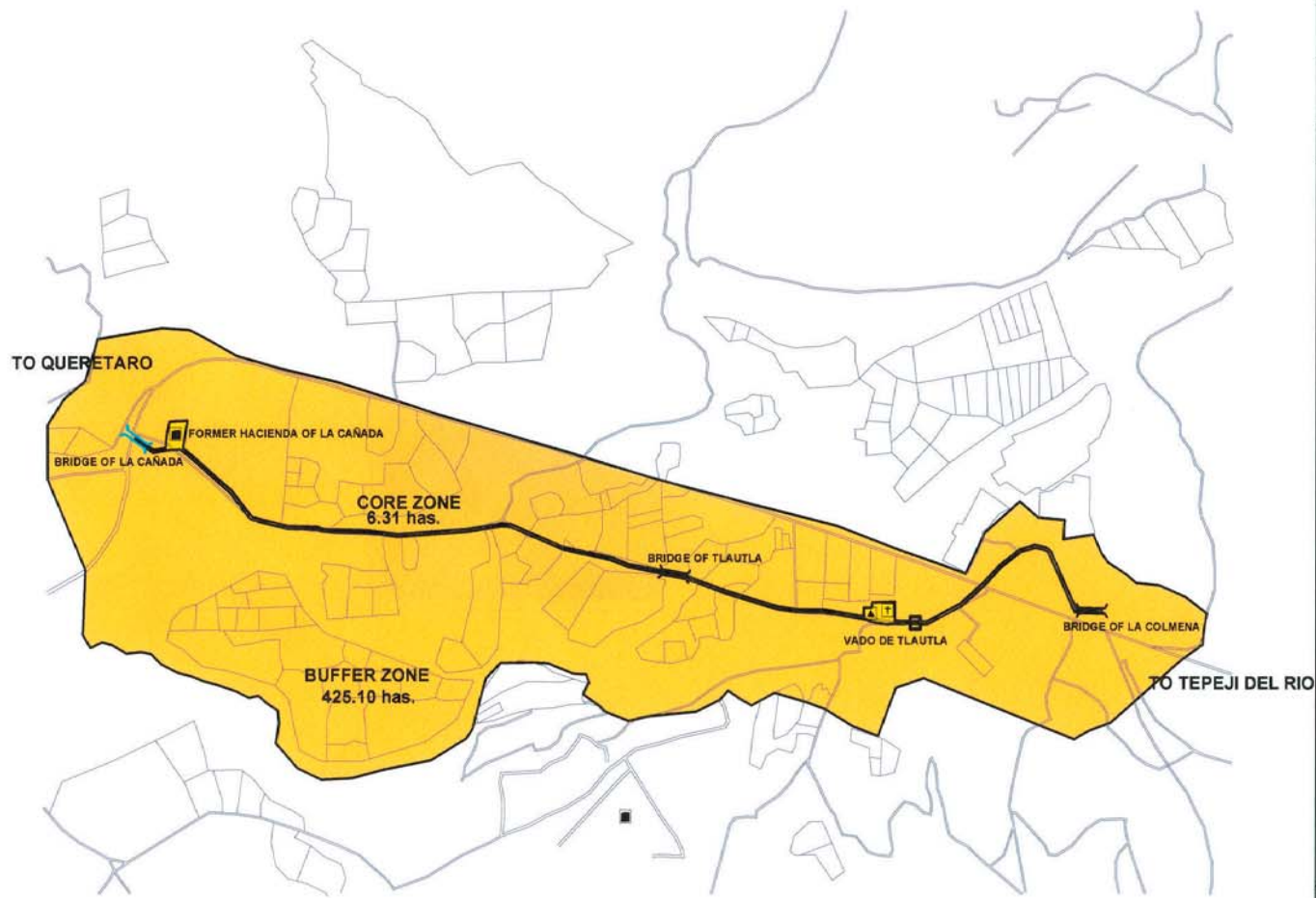
LOCALIZATION












DATE: DEC. 2008 **SCALE:** 1:7788

0 50 100
GRAPHIC SCALE METERS

HIDALGO STATE GOVERNMENT		
NAME OF PROPERTY CAMINO REAL DE TIERRA ADENTRO		
KEY: HM-004	IDENTIFICATION OF STRECH OF THE CAMINO REAL BETWEEN THE BRIDGE OF LA COLMENA AND THE FORMER HACIENDA OF LA CAÑADA CADASTRAL MAP	
NAME OF SITE: STRECH OF THE CAMINO REAL BETWEEN THE BRIDGE OF LA COLMENA AND THE FORMER HACIENDA OF LA CAÑADA		
NOMENCLATURE <ul style="list-style-type: none">  CORE ZONE  BUFFER ZONE  BUILDING WITHOUT HISTORIC VALUE  TEMPLE  SQUARE  ANCIENT  BRIDGE  VADO 		
MUNICIPALITY MAP 		
LOCALIZATION 		
	DATE: DEC. 2006	SCALE: 1:3180
 GRAPHIC SCALE METERS		





HIDALGO STATE GOVERNMENT		
NAME OF PROPERTY CAMINO REAL DE TIERRA ADENTRO		
KEY: HM-004 A	IDENTIFICATION OF STRETCH OF THE CAMINO REAL BETWEEN THE BRIDGE OF LA COLMENA AND THE FORMER HACIENDA OF LA CAÑADA IN DETAIL CADASTRAL MAP	
NAME OF SITE: STRETCH OF THE CAMINO REAL BETWEEN THE BRIDGE OF LA COLMENA AND THE FORMER HACIENDA OF LA CAÑADA		
NOMENCLATURE		
	CORE ZONE	
	BUFFER ZONE	
	TEMPLE	
	SQUARE	
MUNICIPALITY MAP		
		
LOCALIZATION		
		
	DATE: DEC. 2008	SCALE: 1:3'187
		
GRAPHIC SCALE METERS		

HIDALGO STATE GOVERNMENT






NAME OF PROPERTY
CAMINO REAL DE TIERRA ADENTRO

KEY:
HM-004 B IDENTIFICATION OF STRETCH OF THE CAMINO REAL BETWEEN THE BRIDGE OF LA COLMENA AND THE FORMER HACIENDA OF LA CAÑADA IN DETAIL. "FORMER HACIENDA OF LA CAÑADA" CADASTRAL MAP

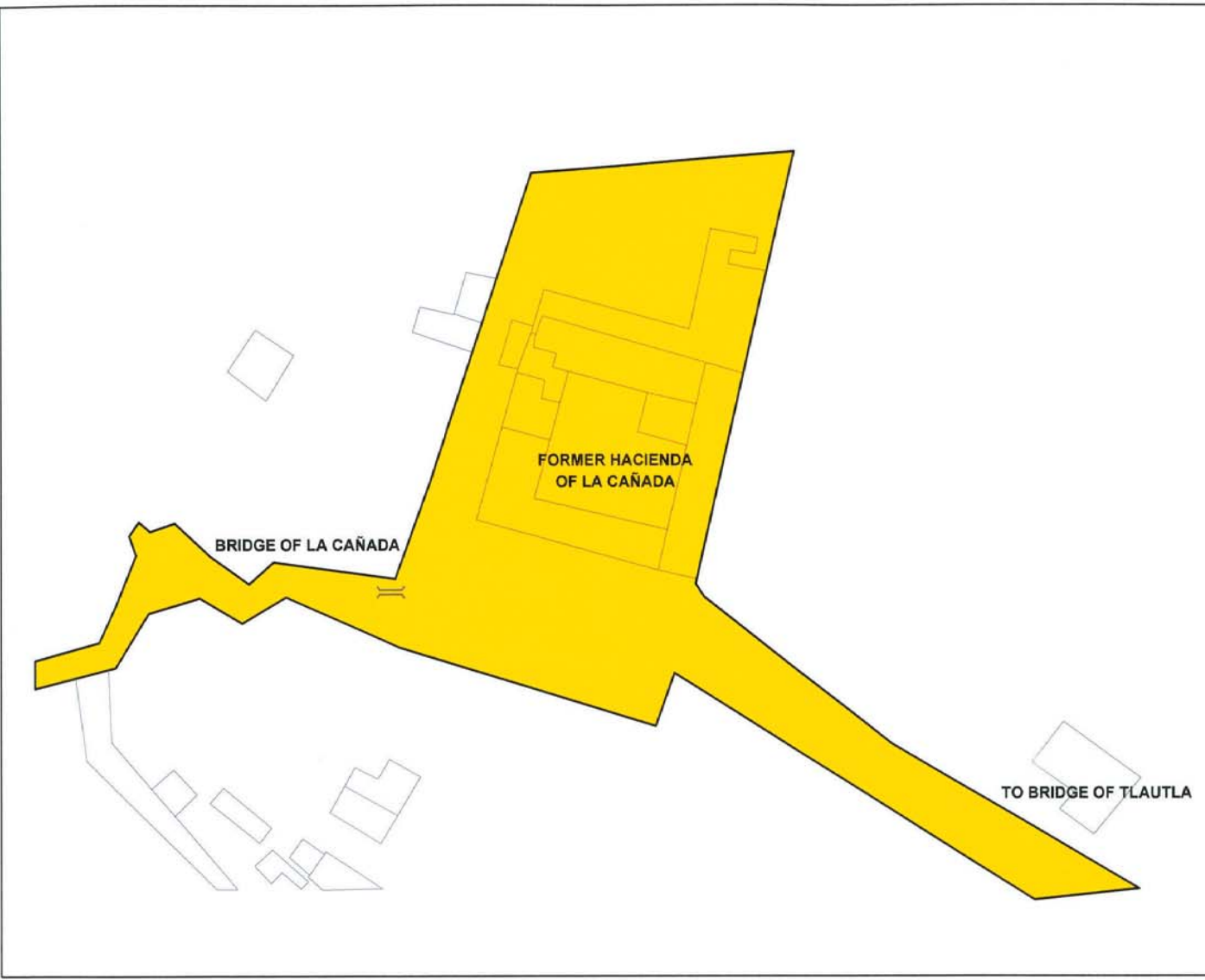
NAME OF SITE: STRECH OF THE CAMINO REAL BETWEEN THE BRIDGE OF LA COLMENA AND THE FORMER HACIENDA OF LA CAÑADA

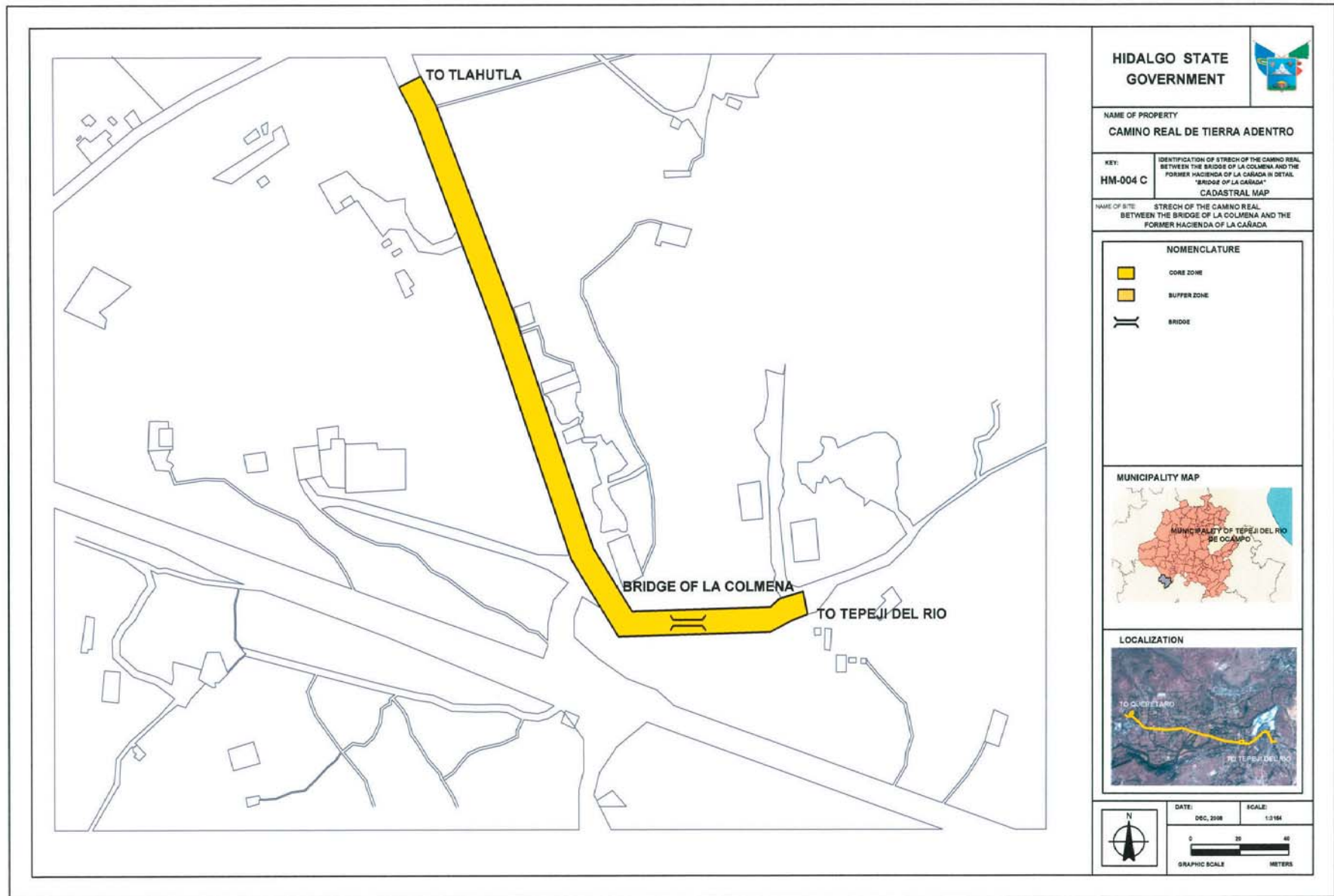
NOMENCLATURE

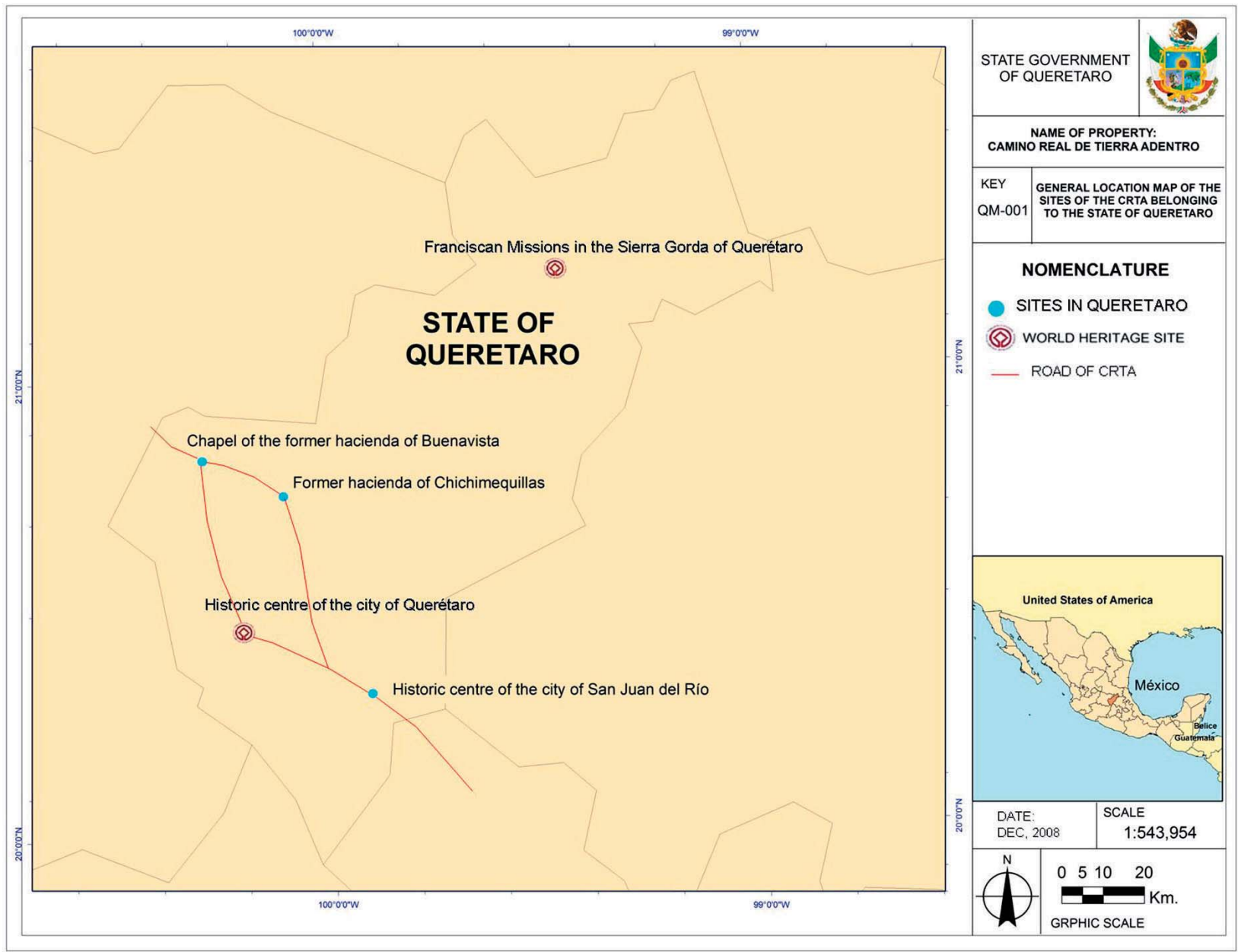
-  CORE ZONE
-  BUFFER ZONE
-  BRIDGE

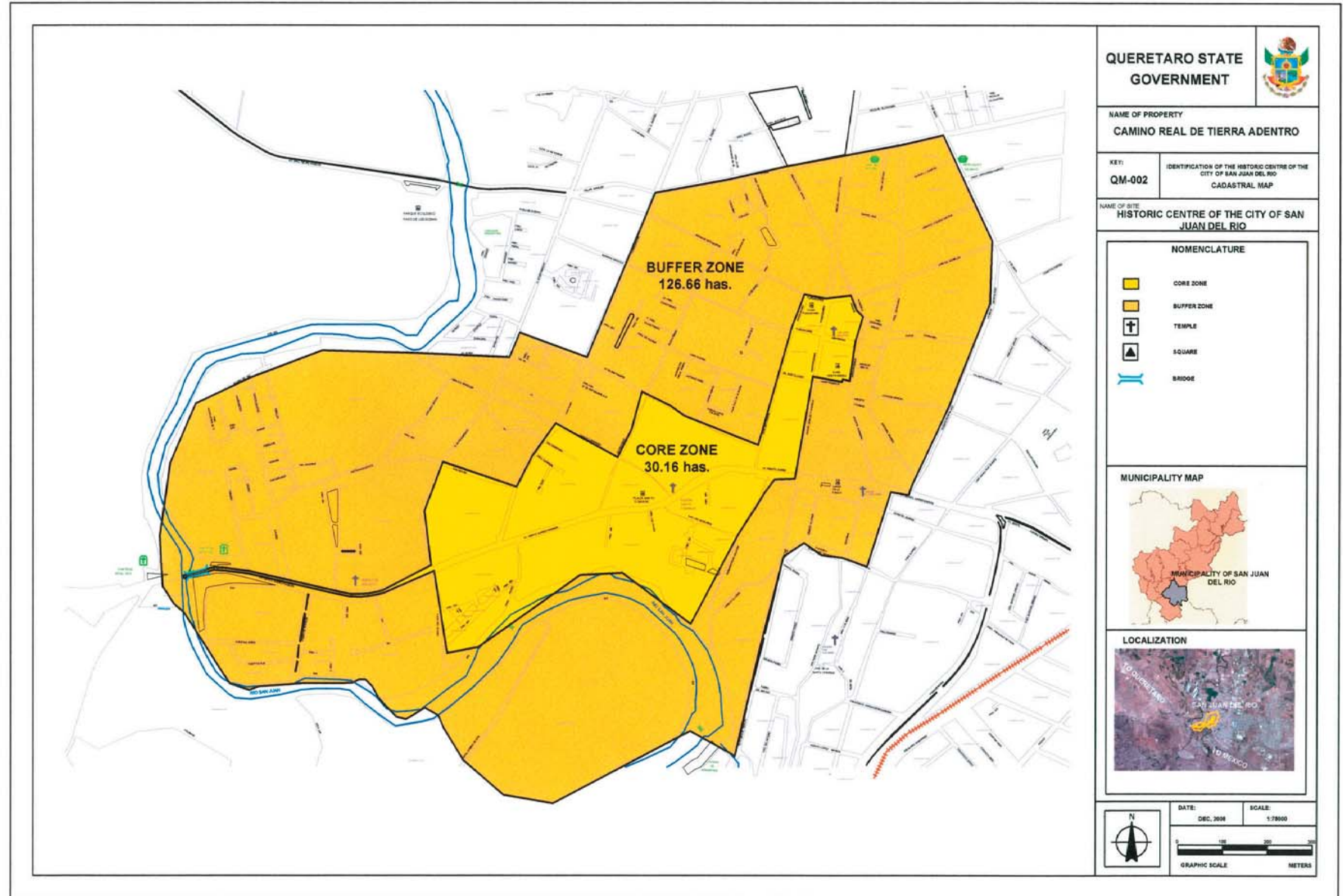


DATE: DEC,2008 SCALE: 1:3187









QUERETARO STATE
GOVERNMENT



NAME OF PROPERTY
CAMINO REAL DE TIERRA ADENTRO

KEY:
QM-002 IDENTIFICATION OF THE HISTORIC CENTRE OF THE CITY OF SAN JUAN DEL RIO
CADASTRAL MAP

NAME OF SITE
HISTORIC CENTRE OF THE CITY OF SAN JUAN DEL RIO

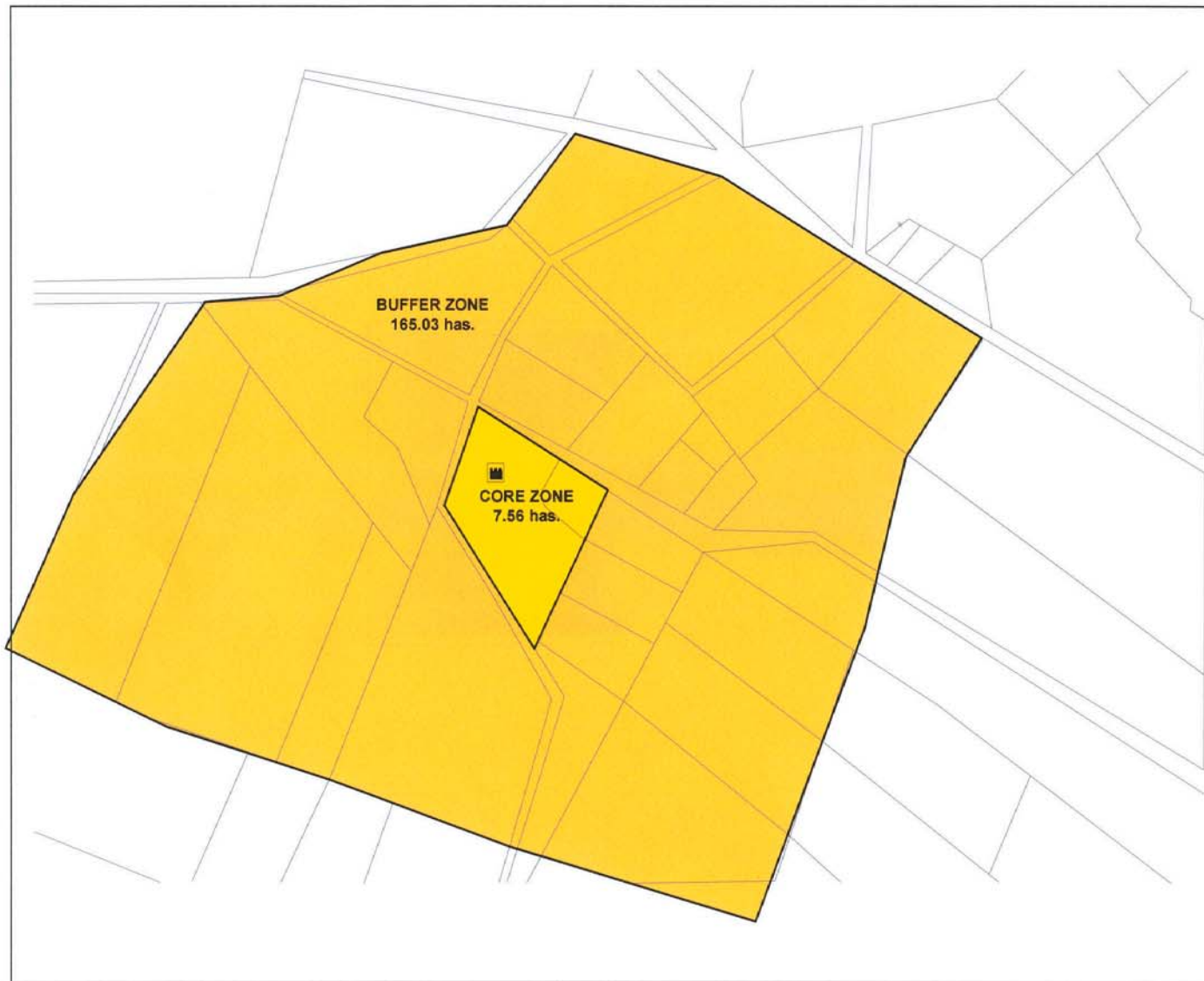
NOMENCLATURE

	CORE ZONE
	BUFFER ZONE
	TEMPLE
	SQUARE
	BRIDGE



DATE: DEC. 2006 SCALE: 1:7500

GRAPHIC SCALE METERS



**QUERETARO STATE
GOVERNMENT**



NAME OF PROPERTY
CAMINO REAL DE TIERRA ADENTRO

KEY: IDENTIFICATION OF THE FORMER HACIENDA OF
QM-004 CADASTRAL MAP

NAME OF SITE:
FORMER HACIENDA OF CHICHIMEQUILLAS






NOMENCLATURE

- CORE ZONE
- BUFFER ZONE
- FORMER HACIENDA

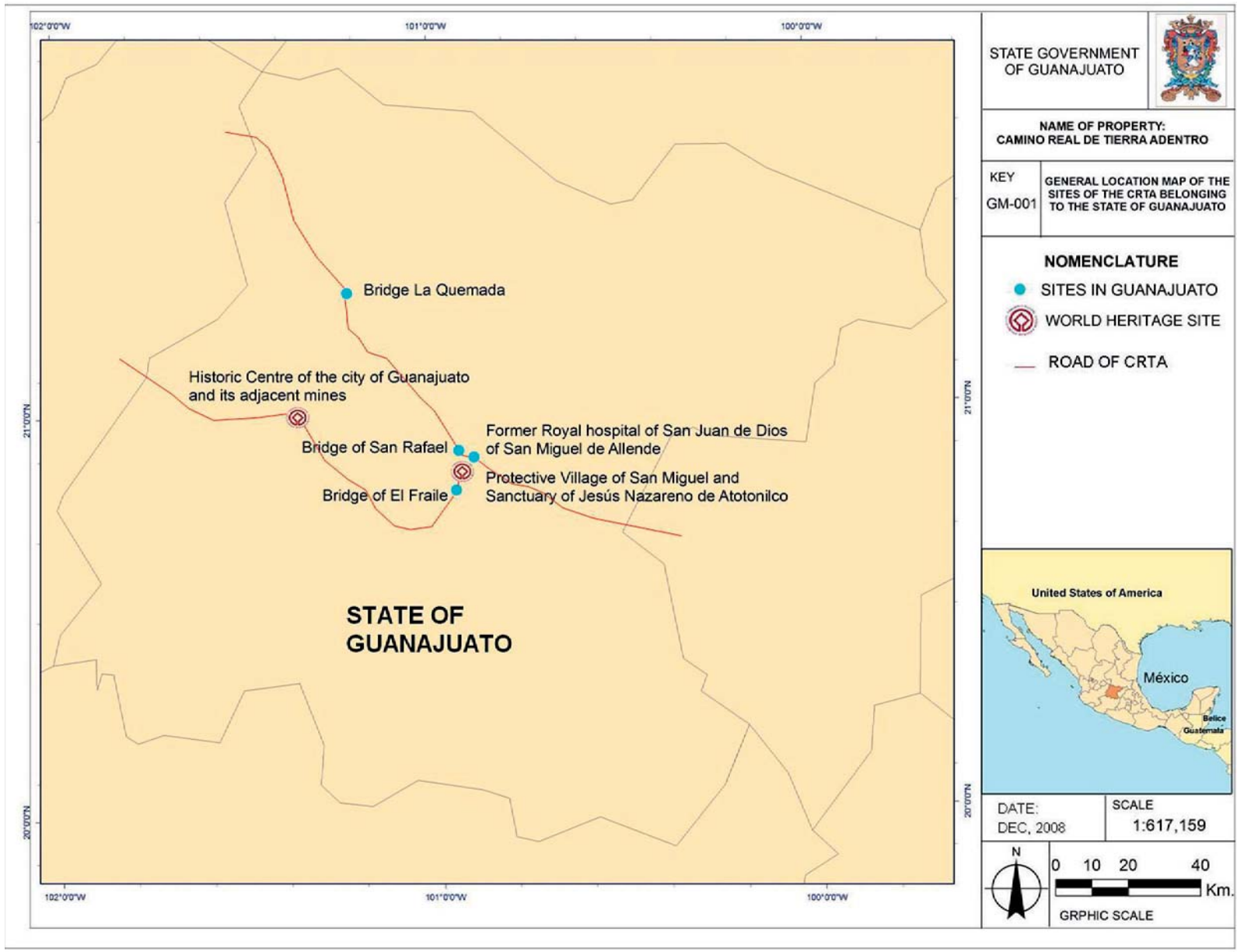


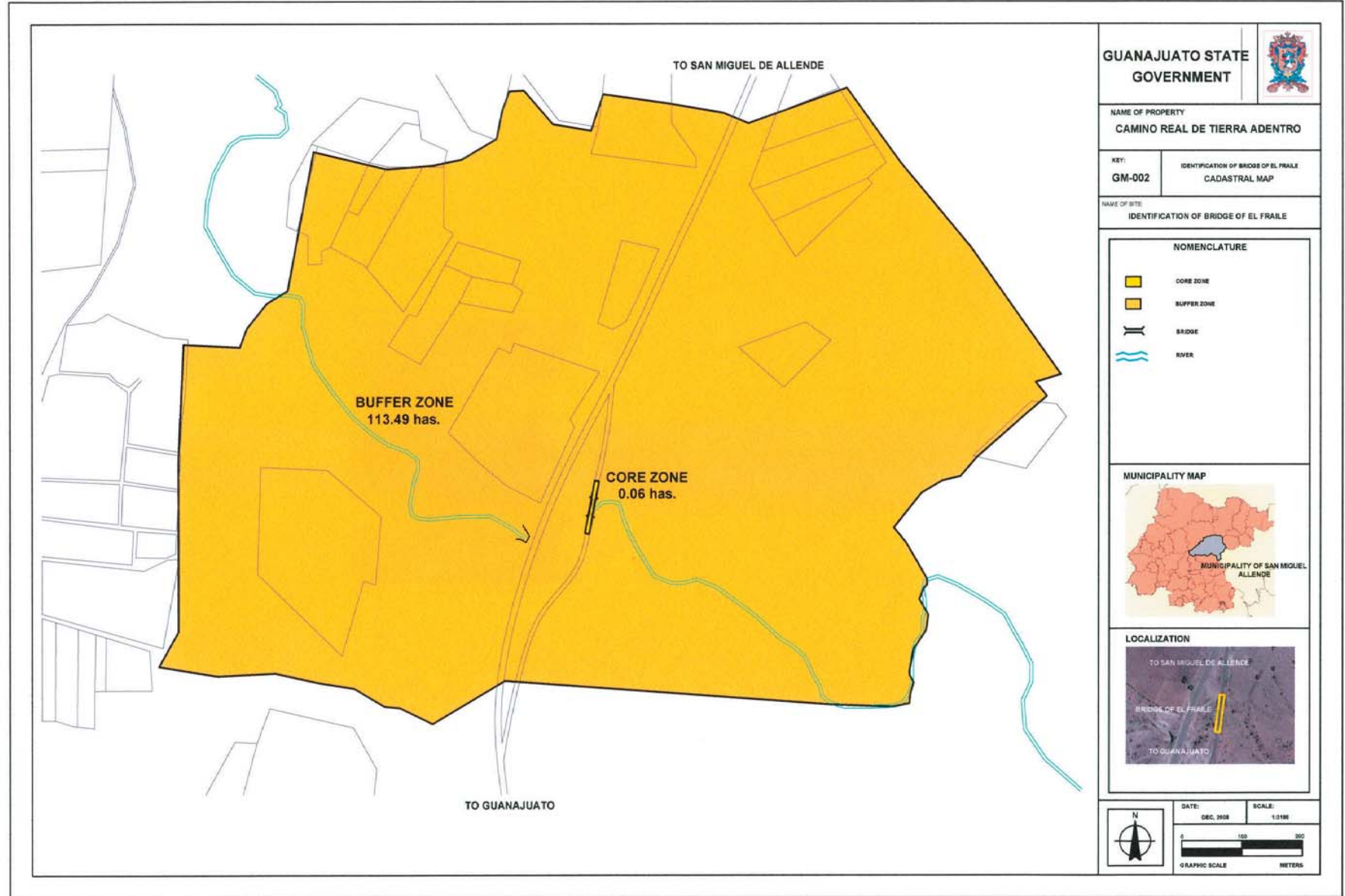
DATE: DEC. 2018 SCALE: 1:3177

GRAPHIC SCALE METERS

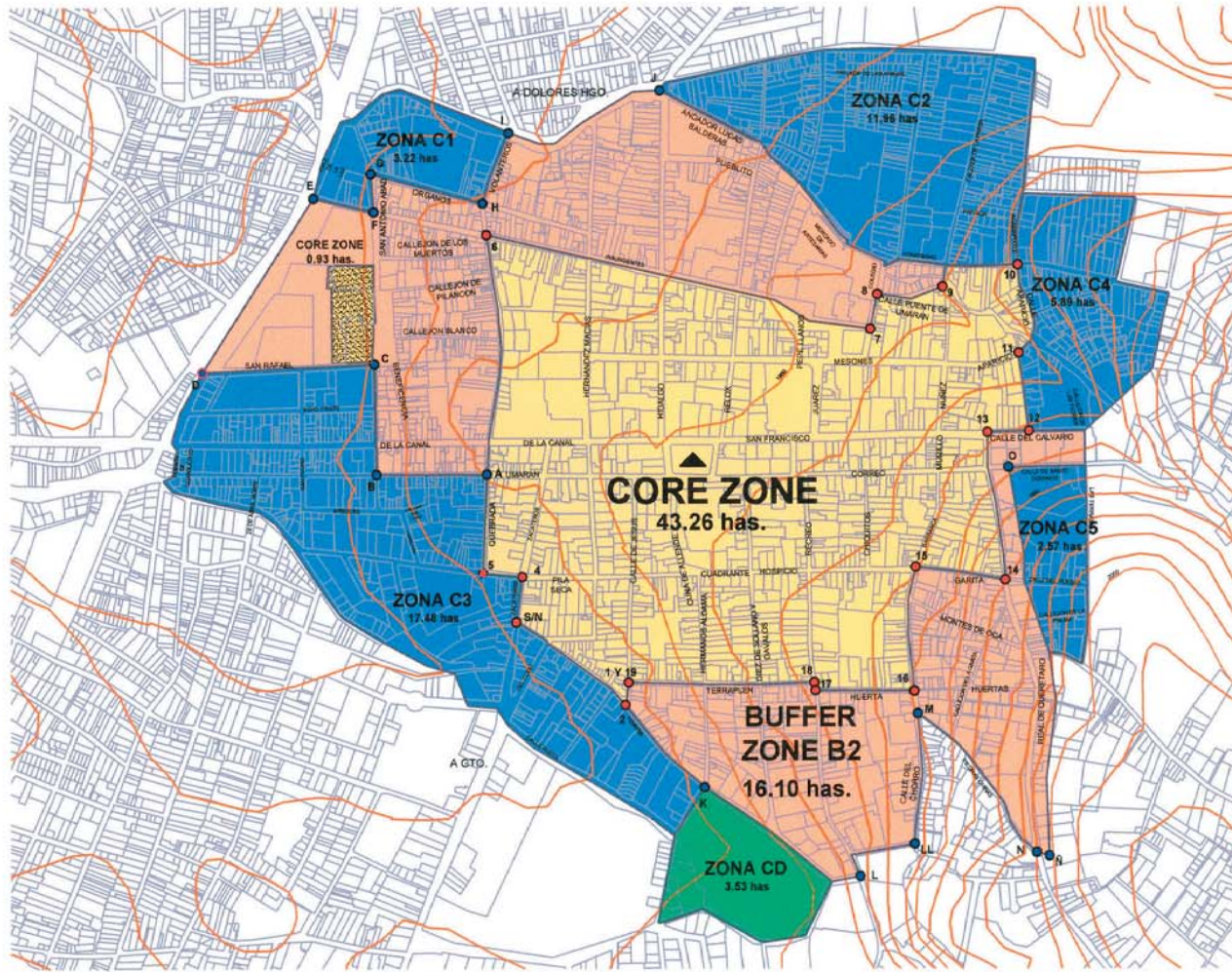
QUERETARO STATE GOVERNMENT		
NAME OF PROPERTY CAMINO REAL DE TIERRA ADENTRO		
KEY: QM-006	IDENTIFICATION OF THE CHAPEL OF THE FORMER HACIENDA OF BUENAVISTA CADASTRAL	
NAME OF SITE CHAPEL OF THE FORMER HACIENDA OF BUENAVISTA		
NOMENCLATURE <ul style="list-style-type: none"> CORE ZONE BUFFER ZONE + CHAPEL ▲ SQUARE 		
MUNICIPALITY MAP 		
LOCALIZATION 		
		DATE: DEC. 2008
		SCALE: 1:5196
		







GUANAJUATO STATE GOVERNMENT		
NAME OF PROPERTY CAMINO REAL DE TIERRA ADENTRO		
KEY: GM-002	IDENTIFICATION OF BRIDGES OF EL FRAILE CADASTRAL MAP	
NAME OF SITE IDENTIFICATION OF BRIDGE OF EL FRAILE		
NOMENCLATURE		
	CORE ZONE	
	BUFFER ZONE	
	BRIDGE	
	RIVER	
MUNICIPALITY MAP		
LOCALIZATION		
	DATE: DEC. 2008	SCALE: 1:1000



GUANAJUATO STATE GOVERNMENT



NAME OF PROPERTY
CAMINO REAL DE TIERRA ADENTRO

KEY:
GM-004 IDENTIFICATION OF FORMER ROYAL HOSPITAL OF SAN JUAN DE DIOS OF SAN MIGUEL DE ALLENDE
CADASTRAL MAP

NAME OF SITE:
FORMER ROYAL HOSPITAL OF SAN JUAN DE DIOS OF SAN MIGUEL DE ALLENDE

NOMENCLATURE

- CORE ZONE HOSPITAL OF SAN JUAN DE DIOS, PROPOSAL FOR THE CAMINO REAL DE TIERRA ADENTRO
- SQUARE
- METRIC TONNI**
- CORE ZONE ACCORDING TO FEDERAL DECLARATION OF ZONE OF MONUMENTS, JULY 28, 1962
- BUFFER ZONE B1 ACCORDING TO FEDERAL DECLARATION OF ZONE OF MONUMENTS, JULY 28, 1962
- POLYGONAL POINT-CORE ZONE
- POLYGONAL POINT-BUFFER ZONE
- OTHER**
- BOUNDARY LINE
- LEVEL CURVES
- LOTS
- SQUARE
- AREA OF IDENTIFICATION OF ZONE OF MONUMENTS (PROPOSTA MUNICIPAL)
- AREA DE VALOR AMBIENTAL PROPUESTA POR EL CONSEJERO

MUNICIPALITY MAP



LOCALIZATION












DATE: DEC. 2008 SCALE: 1:3179

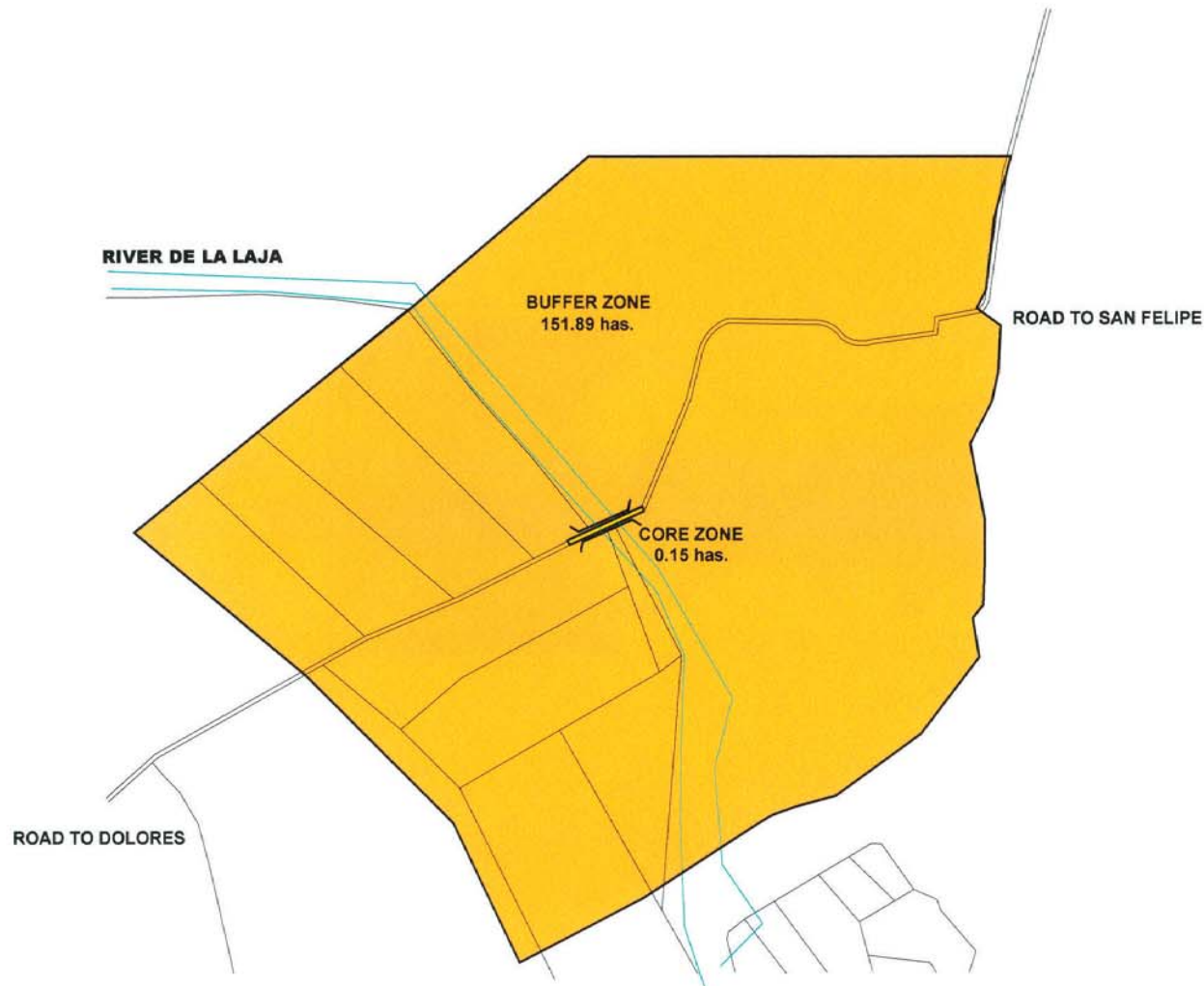
0 70 140 210

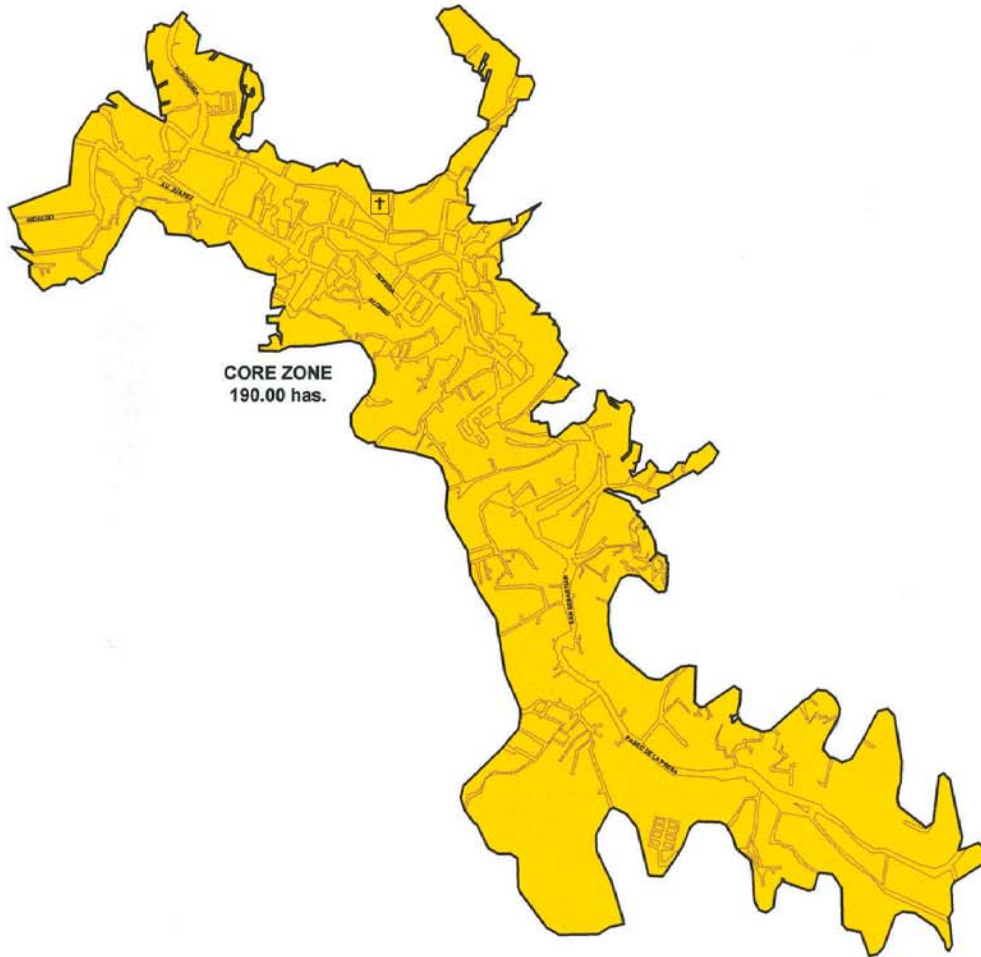
GRAPHIC SCALE METERS

GUANAJUATO STATE GOVERNMENT		
NAME OF PROPERTY CAMINO REAL DE TIERRA ADENTRO		
KEY: GM-006	IDENTIFICATION OF THE BRIDGE OF SAN RAFAEL CATASTRAL MAP	
NAME OF SITE BRIDGE OF SAN RAFAEL		
NOMENCLATURE  CORE ZONE  BUFFER ZONE  BRIDGE  RIVER		
MUNICIPALITY MAP 		
LOCALIZATION 		
	DATE: DEC. 2008	SCALE: 1:1000
 GRAPHIC SCALE METERS		



GUANAJUATO STATE GOVERNMENT		
NAME OF PROPERTY CAMINO REAL DE TIERRA ADENTRO		
KEY: GM-008	IDENTIFICATION OF BRIDGE LA QUEMADA CADASTRAL MAP	
NAME OF SITE BRIDGE LA QUEMADA		
NOMENCLATURE  CORE ZONE  BUFFER ZONE  BRIDGE  RIVER		
MUNICIPALITY MAP 		
LOCALIZATION 		
	DATE: DEC. 2008	SCALE: 1:7500
 GRAPHIC SCALE METERS		





GUANAJUATO STATE GOVERNMENT





NAME OF PROPERTY
CAMINO REAL DE TIERRA ADENTRO


KEY: IDENTIFICATION OF THE HISTORIC CENTRE OF THE CITY OF GUANAJUATO AND ITS ADJACENT MINES (WORLD HERITAGE 1988)
GM-012 CADASTRAL MAP

NAME OF SITE: HISTORIC CENTRE OF THE CITY OF GUANAJUATO AND ITS ADJACENT MINES

NOMENCLATURE

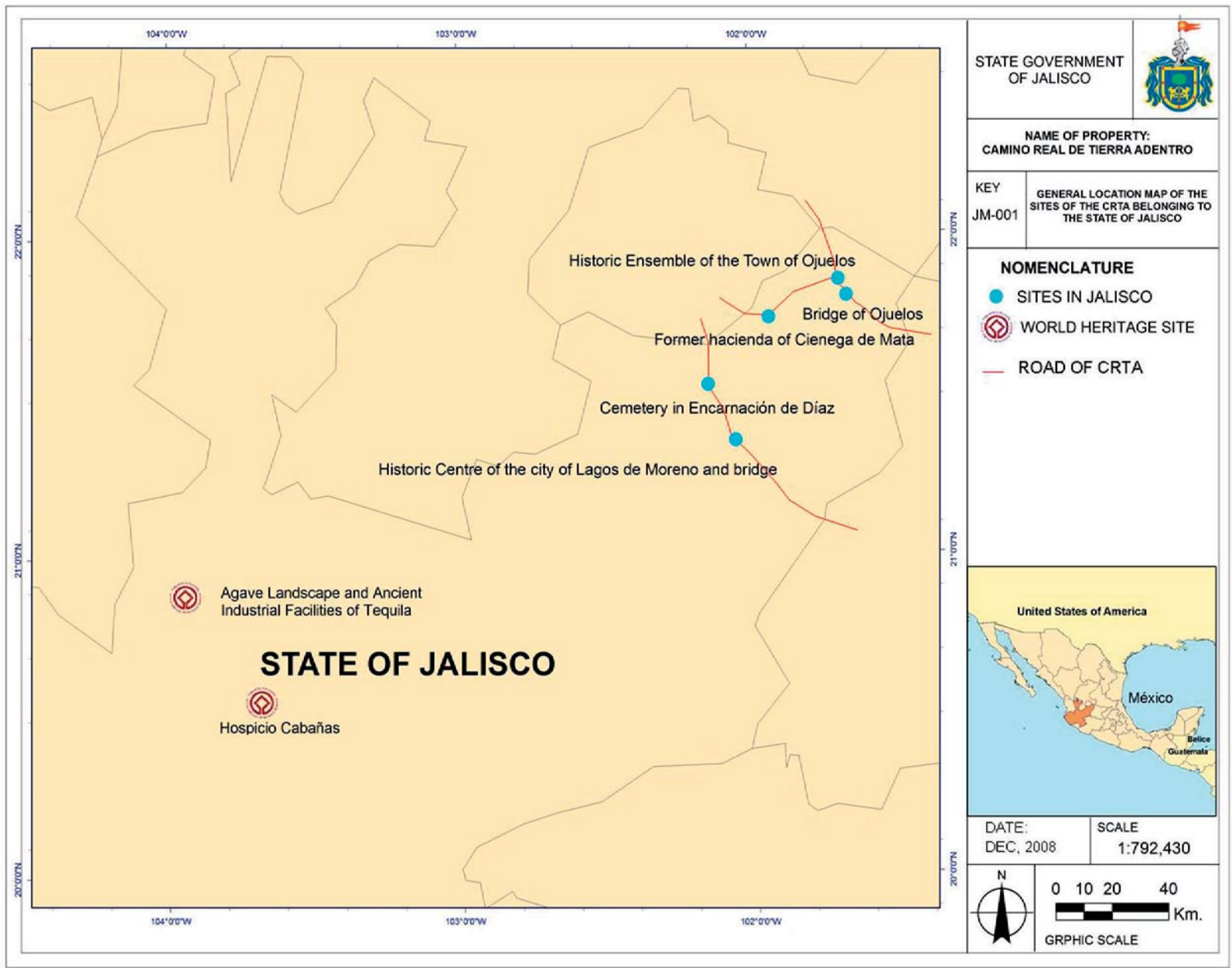
	CORE ZONE
	DESCRIBED IN THE WORLD HERITAGE LIST IN 1988
	TEMPLE

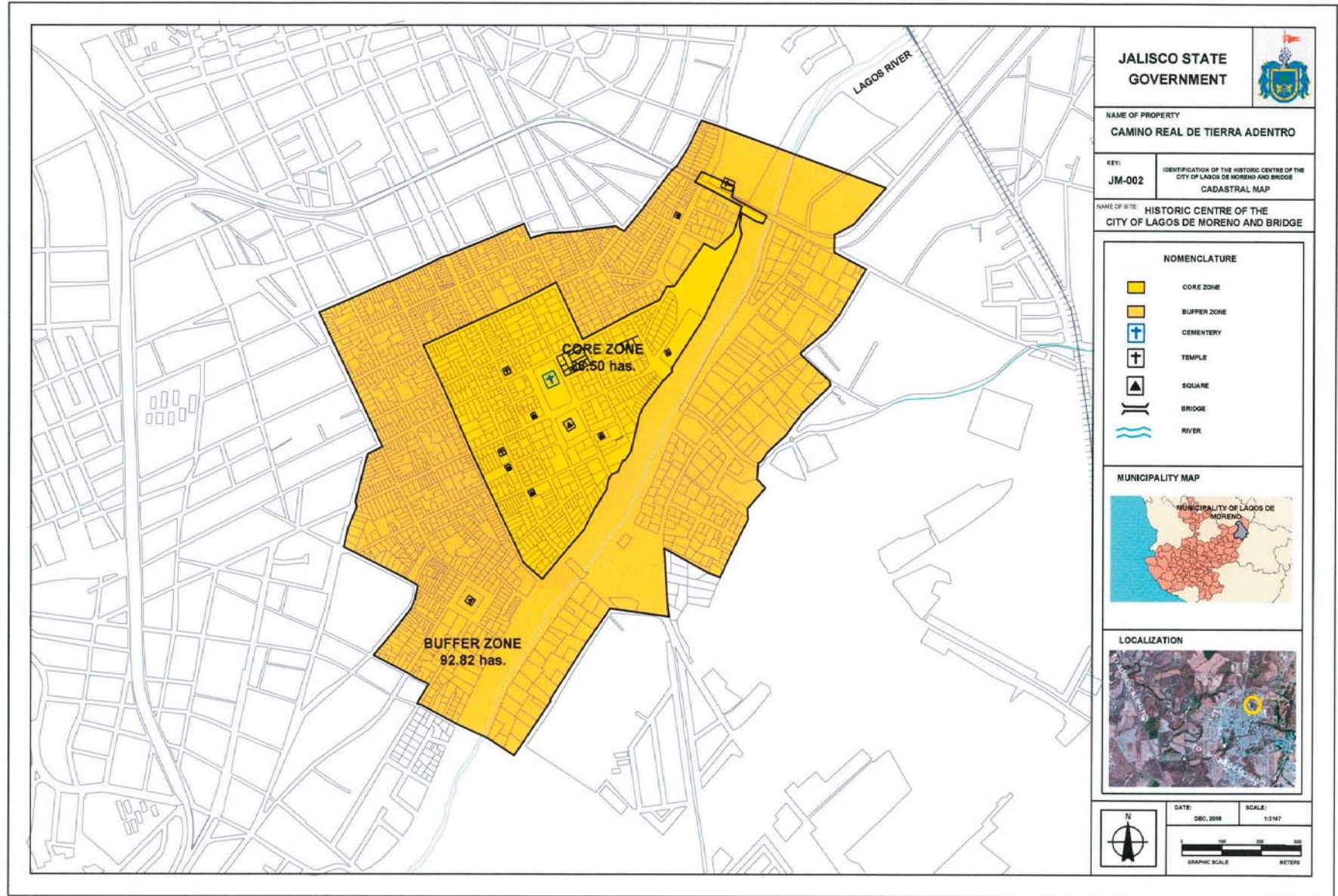
NOTE: THIS MAP ONLY INDICATES THE CORE ZONE. DO NOT CONSIDER THIS MAP AS OFFICIAL. PROVISIONS IN THIS CASE, PLEASE REFER TO THE REGULATIONS IN FORCE TO CHECK THE CORRECT INFORMATION.



DATE: DEC, 2008 SCALE: 1:27900







JALISCO STATE GOVERNMENT



NAME OF PROPERTY
CAMINO REAL DE TIERRA ADENTRO

KEY: JM-004 IDENTIFICATION OF THE HISTORIC ENSEMBLE OF THE TOWN OF OJUELOS
CADASTRAL MAP

NAME OF SITE
HISTORIC ENSEMBLE OF THE TOWN OF OJUELOS

NOMENCLATURE

- CORE ZONE
- BUFFER ZONE
- TEMPLE
- SQUARE
- MARQUET

MUNICIPALITY MAP



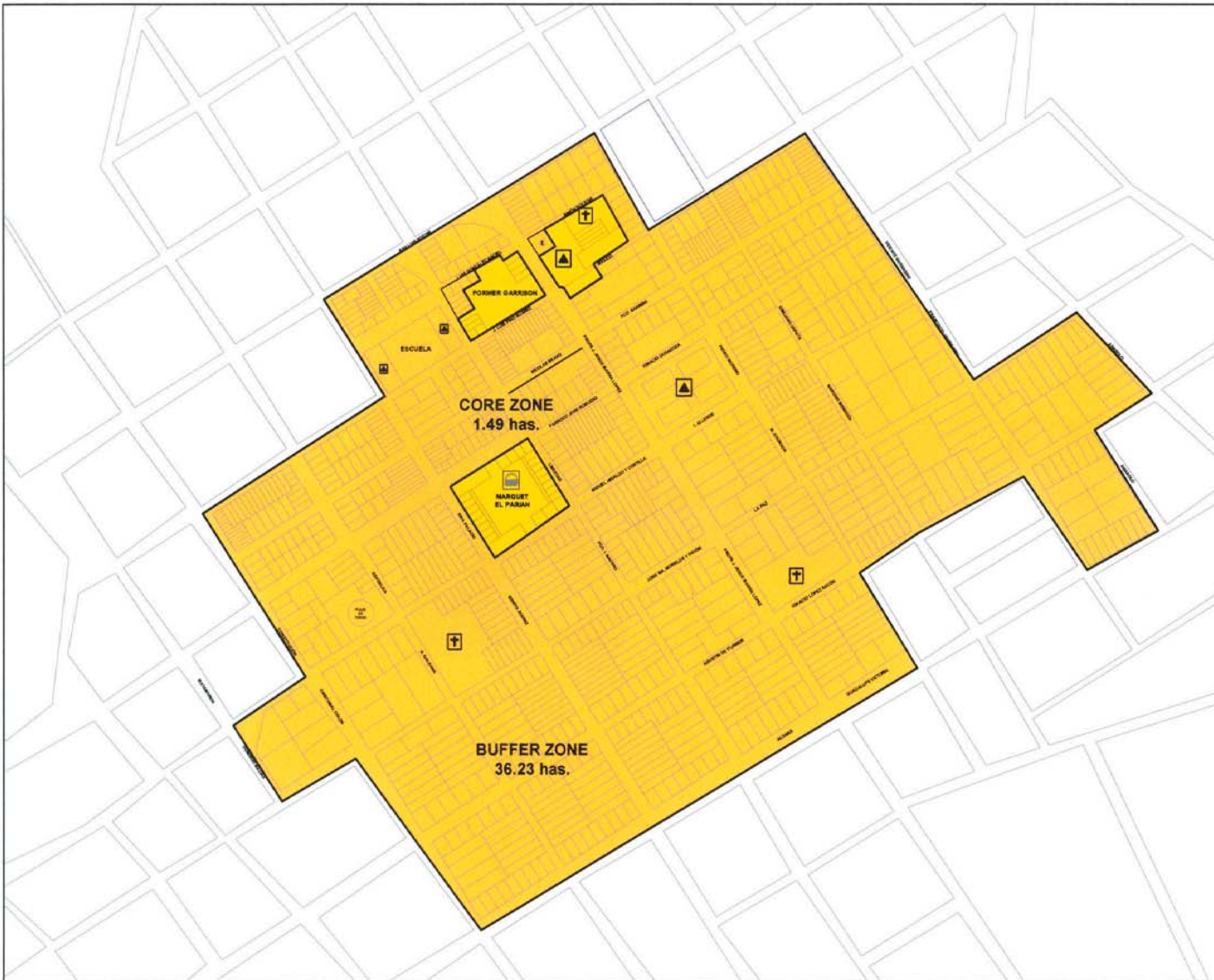
LOCALIZATION



DATE: DEC. 2008 SCALE: 1:5146



GRAPHIC SCALE METERS



JALISCO STATE
GOVERNMENT






NAME OF PROPERTY
CAMINO REAL DE TIERRA ADENTRO

KEY:
JM-006 IDENTIFICATION OF THE BRIDGE OF OJUELOS
CADASTRAL MAP

NAME OF SITE:
BRIDGE OF OJUELOS

NOMENCLATURE


-  CORE ZONE
-  BUFFER ZONE
-  BRIDGE

MUNICIPALITY MAP




MUNICIPALITY OF LAGOS DE MORENO

LOCALIZATION

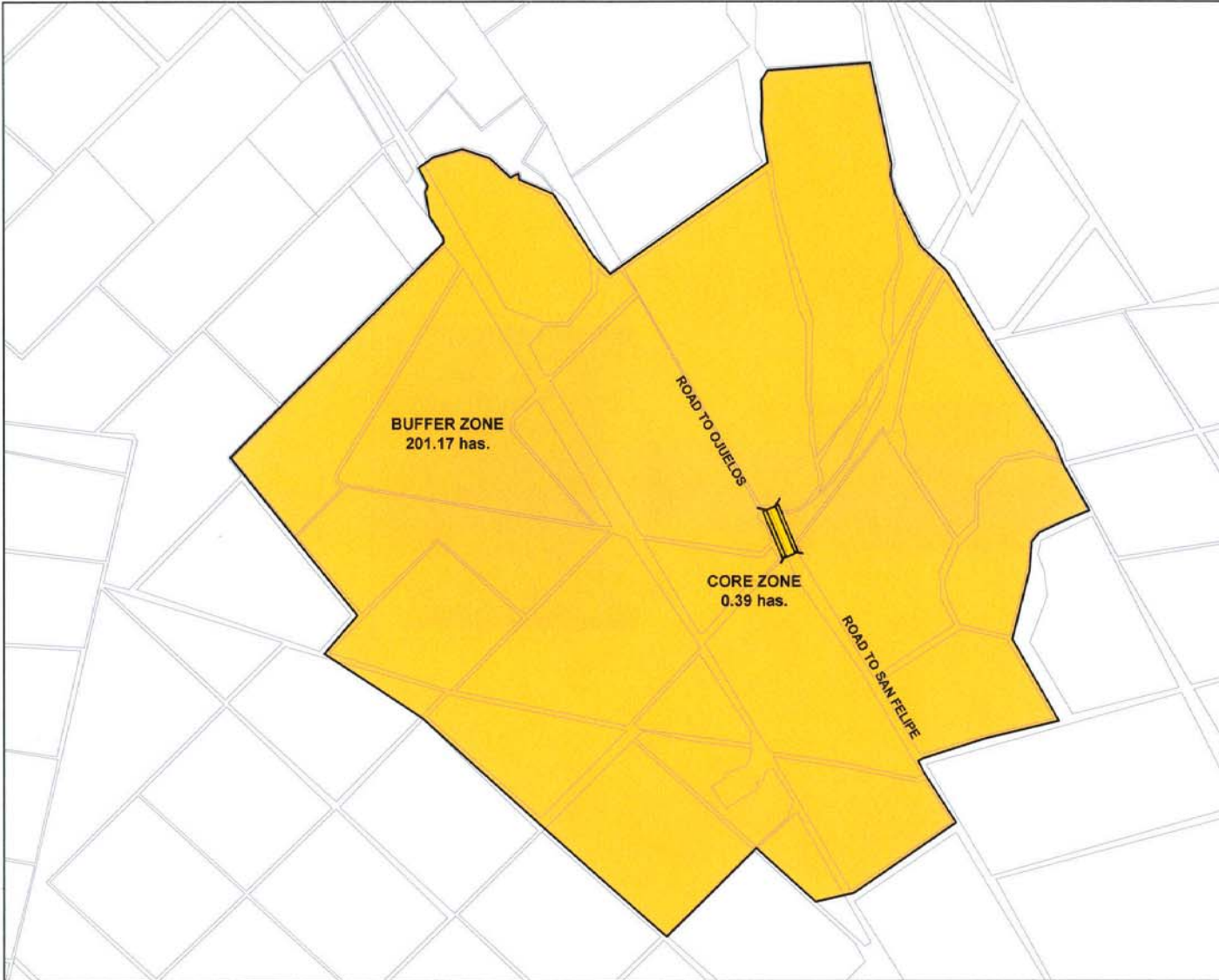


BRIDGE OF OJUELOS

DATE: DEC. 2008 SCALE: 1:2145



GRAPHIC SCALE METERS



JALISCO STATE
GOVERNMENT



NAME OF PROPERTY
CAMINO REAL DE TIERRA ADENTRO

KEY:
JM-010 IDENTIFICATION OF THE CEMETERY OF
ENCARNACION DE DIAZ
CADASTRAL MAP

NAME OF SITE:
**CEMETERY OF ENCARNACION
DE DIAZ**

NOMENCLATURE

-  CORE ZONE
-  BUFFER ZONE
-  CEMETERY
-  SQUARE

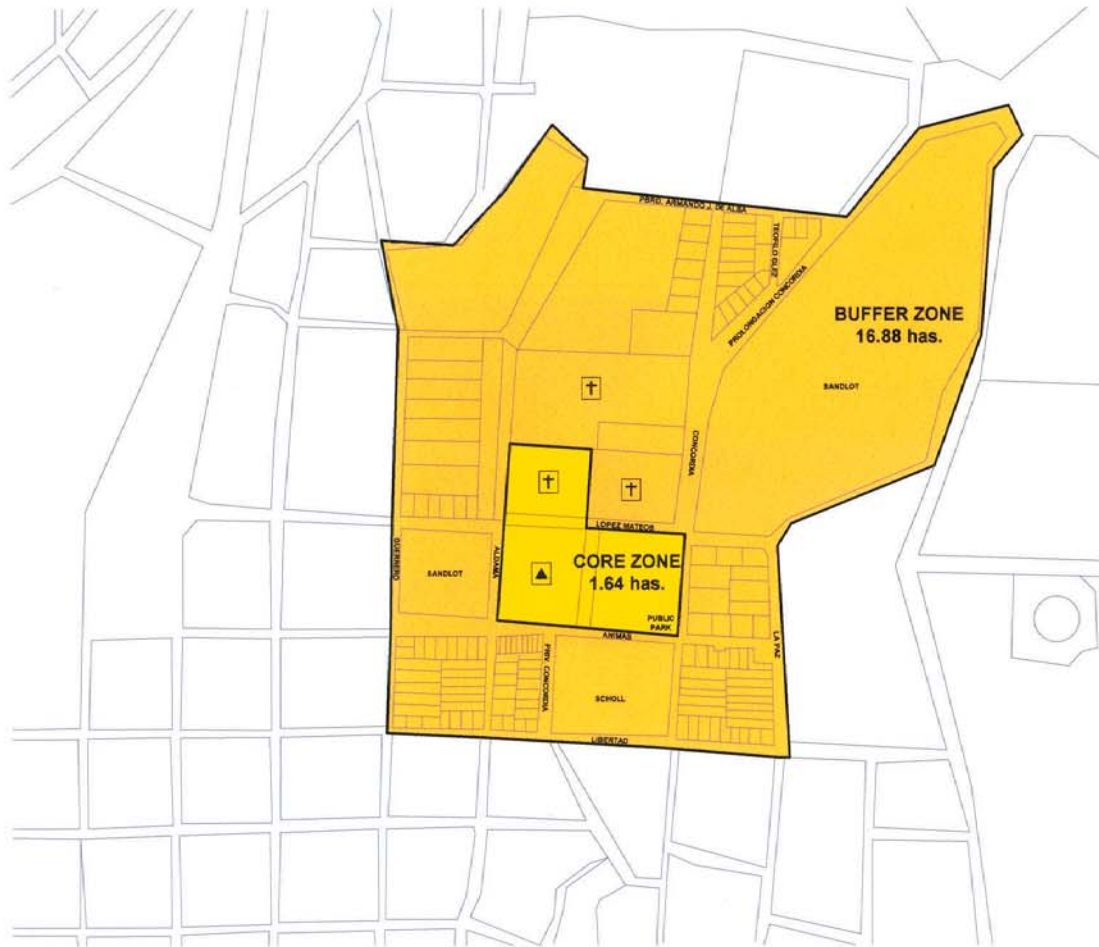
MUNICIPALITY MAP

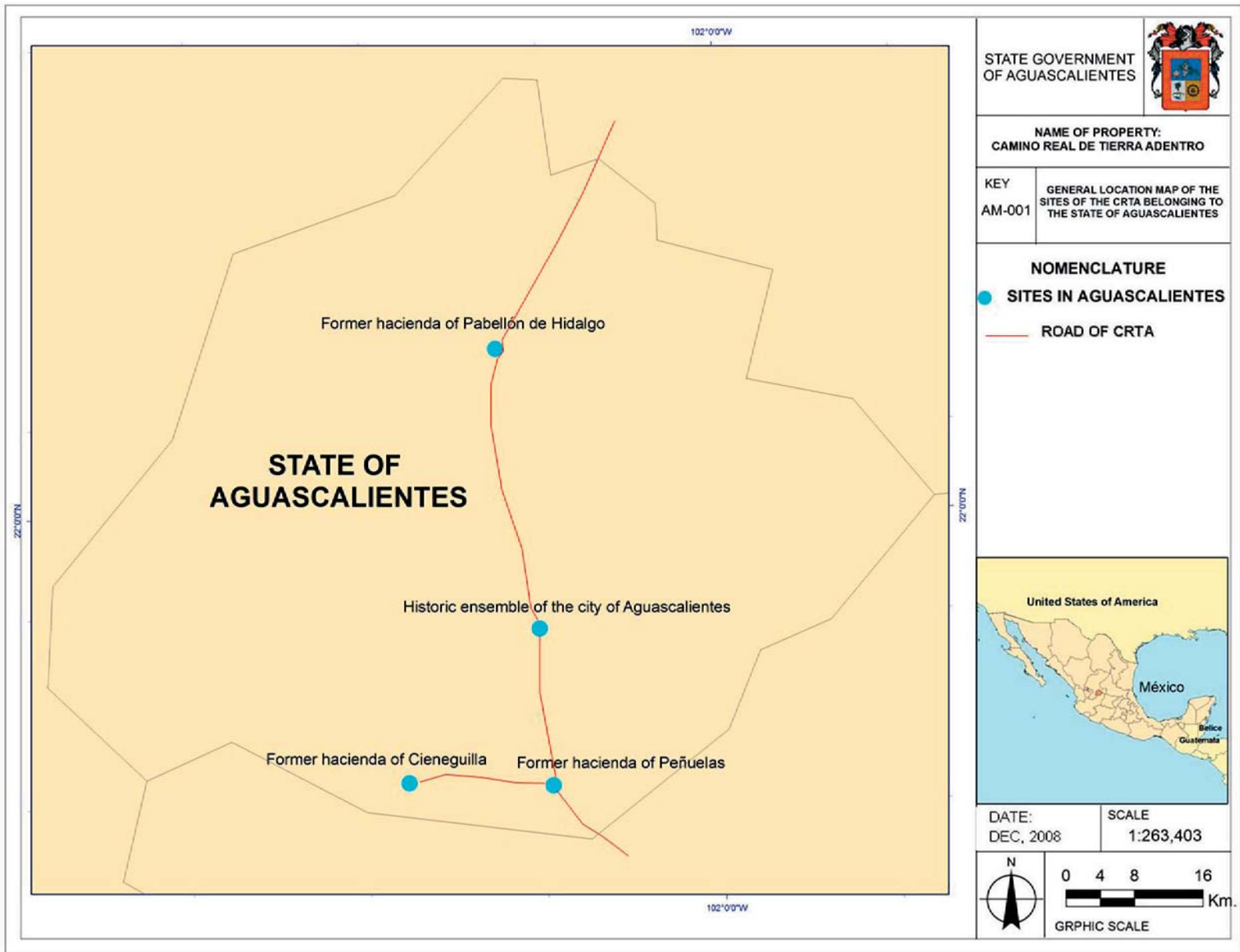


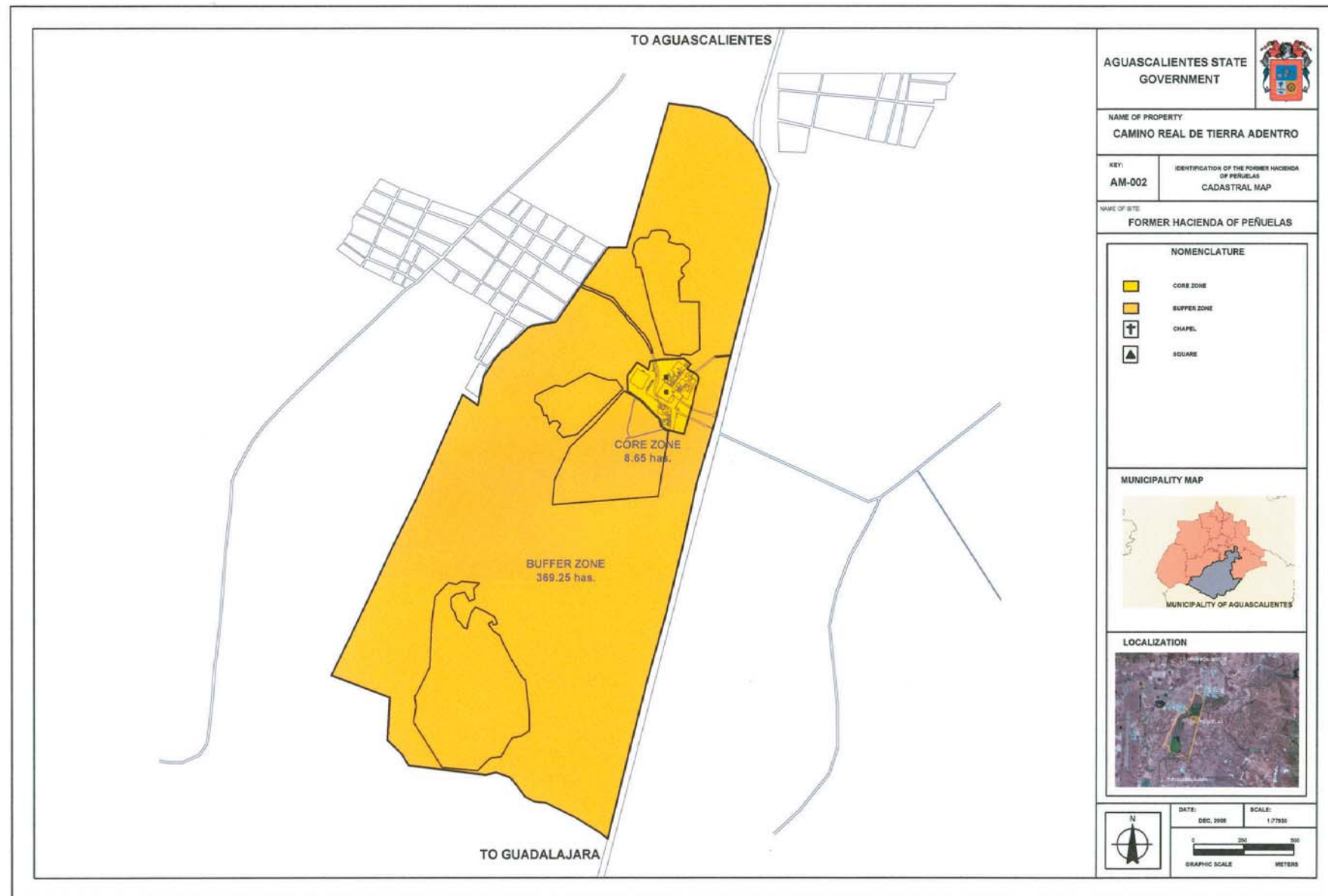
LOCALIZATION

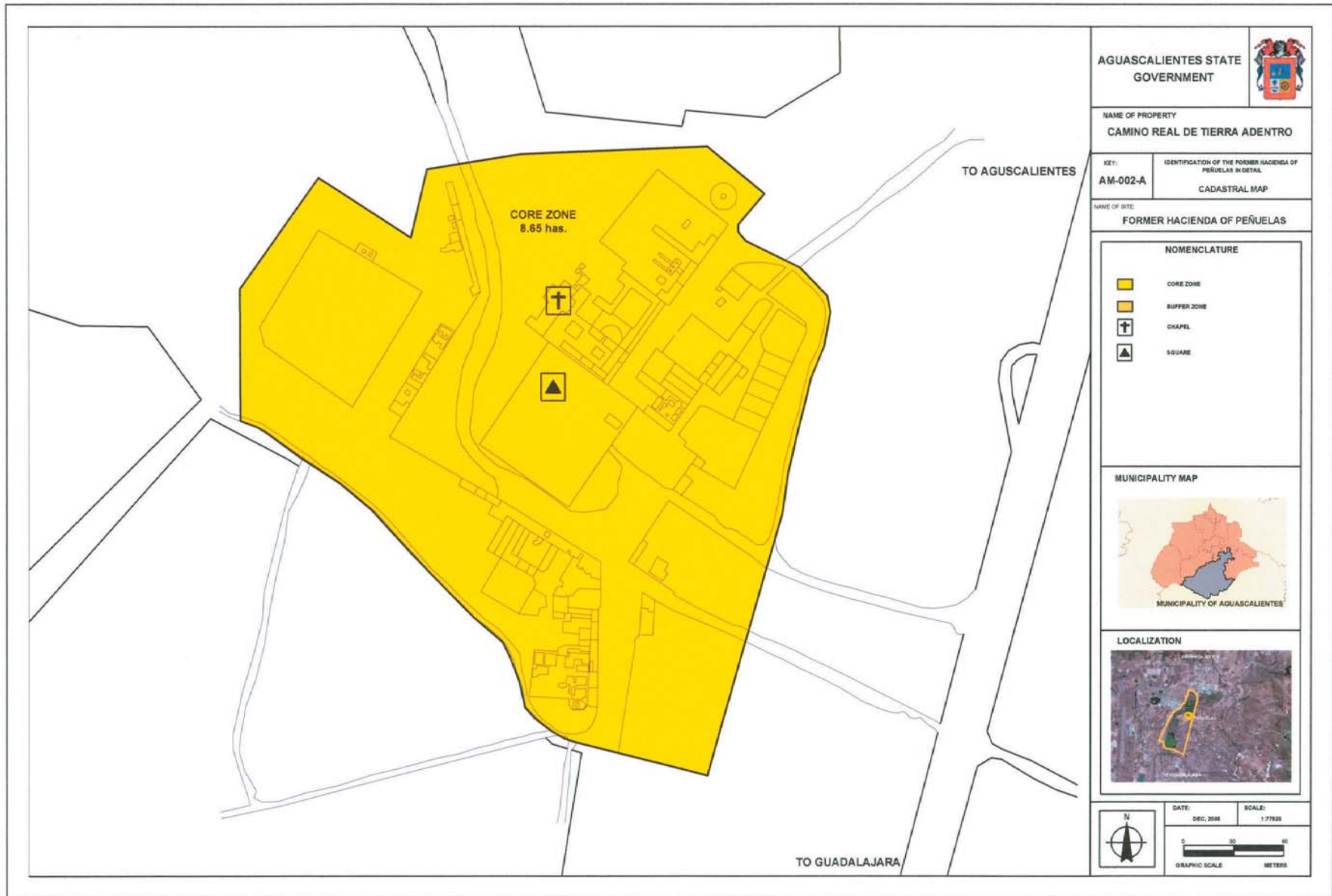


DATE: DEC. 2008 SCALE: 1:348









AGUASCALIENTES STATE GOVERNMENT






NAME OF PROPERTY
CAMINO REAL DE TIERRA ADENTRO



KEY: AM-004
IDENTIFICATION OF THE FORMER HACIENDA OF CIENEGUILLA
CADASTRAL MAP

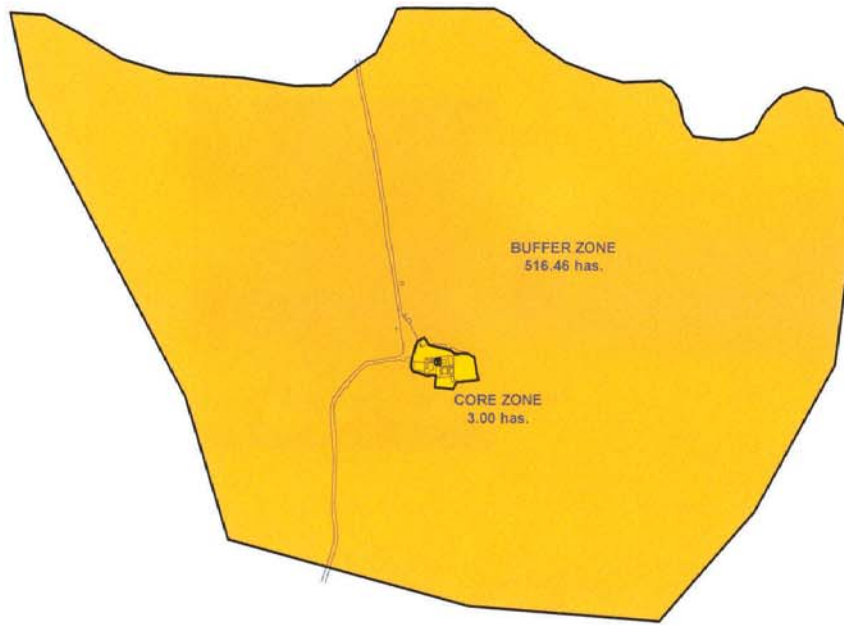
NAME OF SITE:
FORMER HACIENDA OF CIENEGUILLA

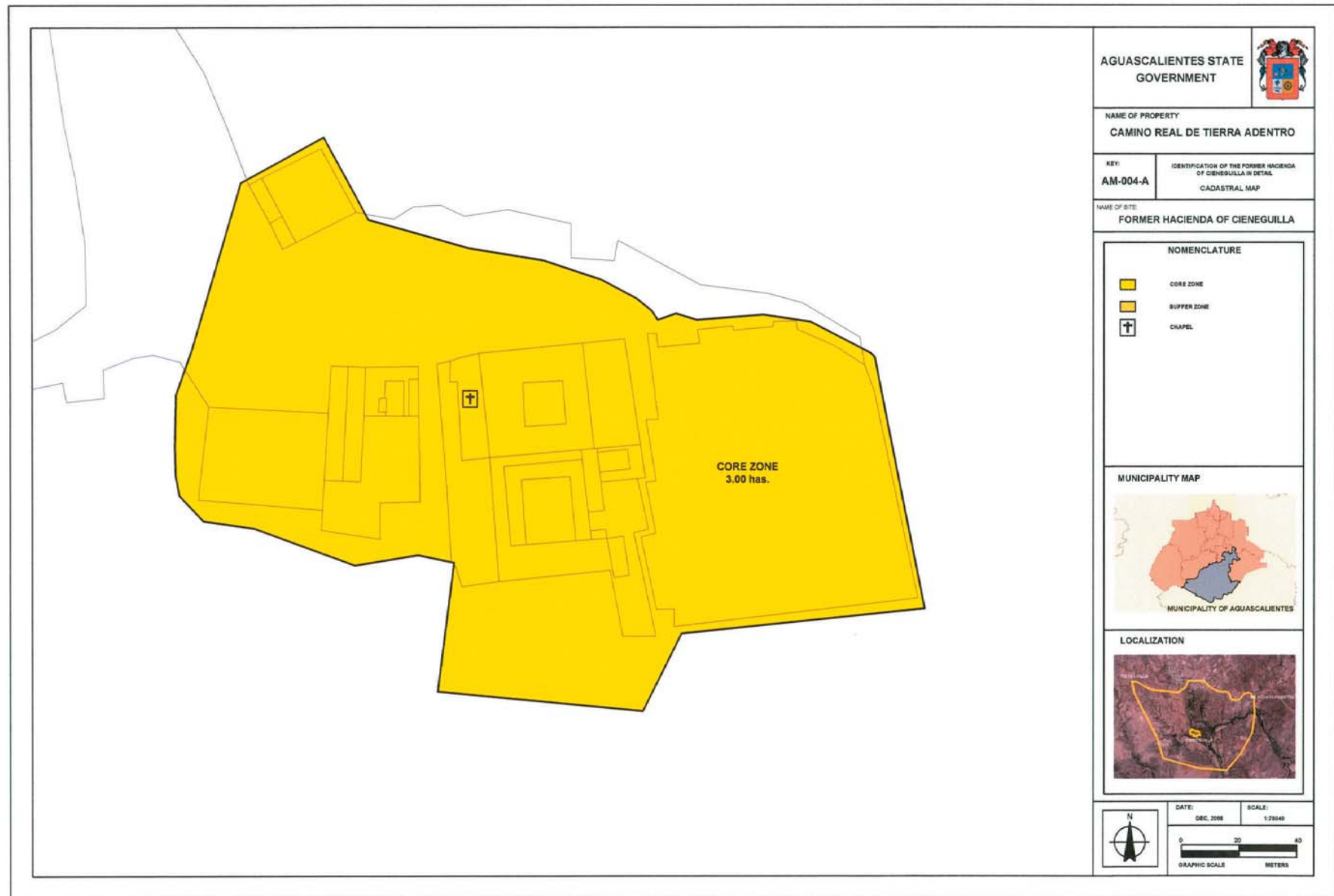
NOMENCLATURE

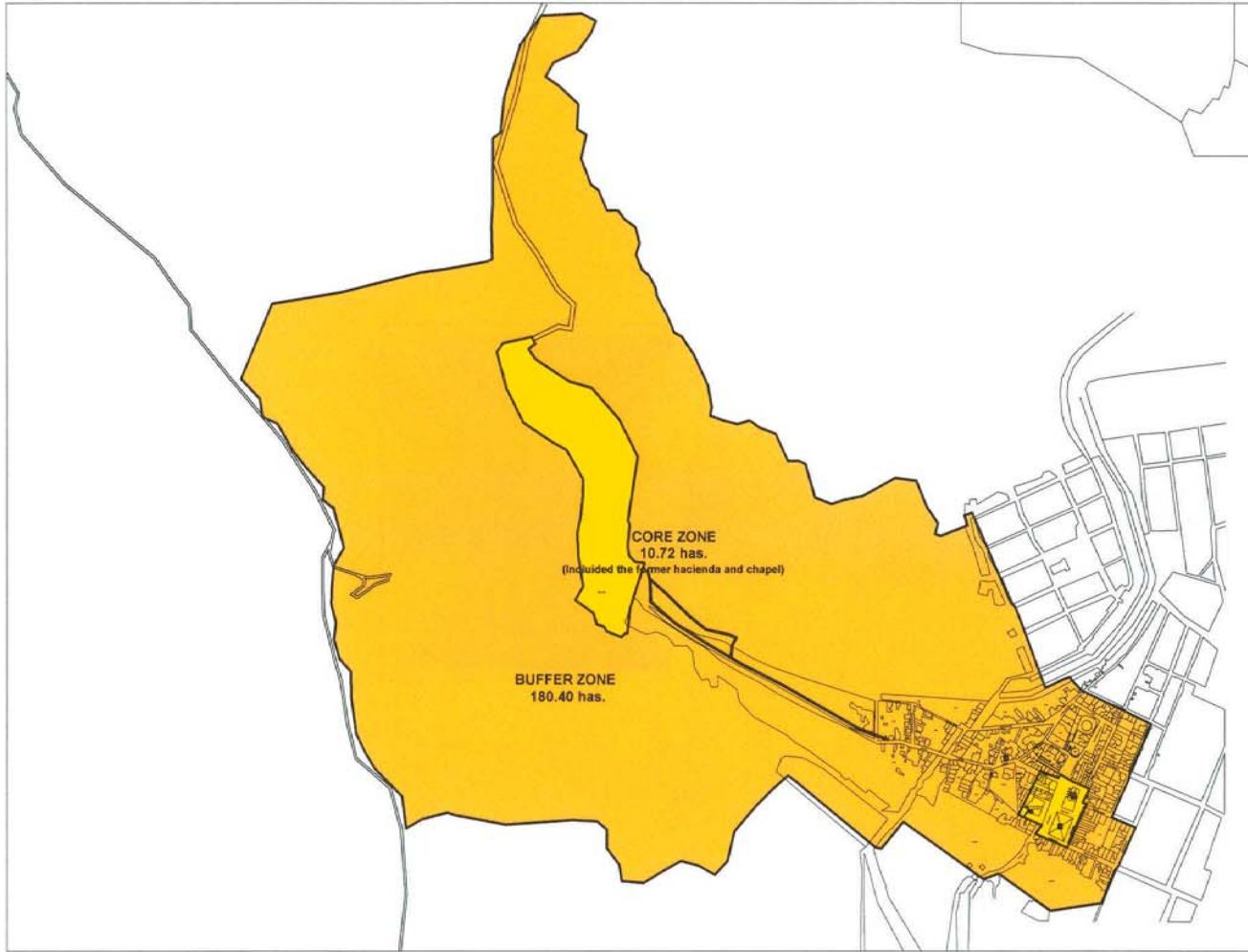
	CORE ZONE
	BUFFER ZONE
	CHAPEL



	DATE: DEC. 2022	SCALE: 1/7820
		
GRAPHIC SCALE METERS		







AGUASCALIENTES STATE GOVERNMENT







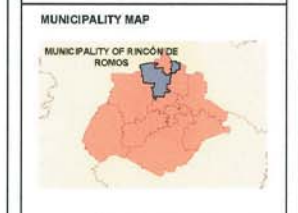
NAME OF PROPERTY
CAMINO REAL DE TIERRA ADENTRO

KEY: AM-008
IDENTIFICATION OF THE FORMER HACIENDA OF PABELLÓN DE HIDALGO CADASTRAL MAP



NAME OF SITE: FORMER HACIENDA OF PABELLÓN DE HIDALGO

NOMENCLATURE

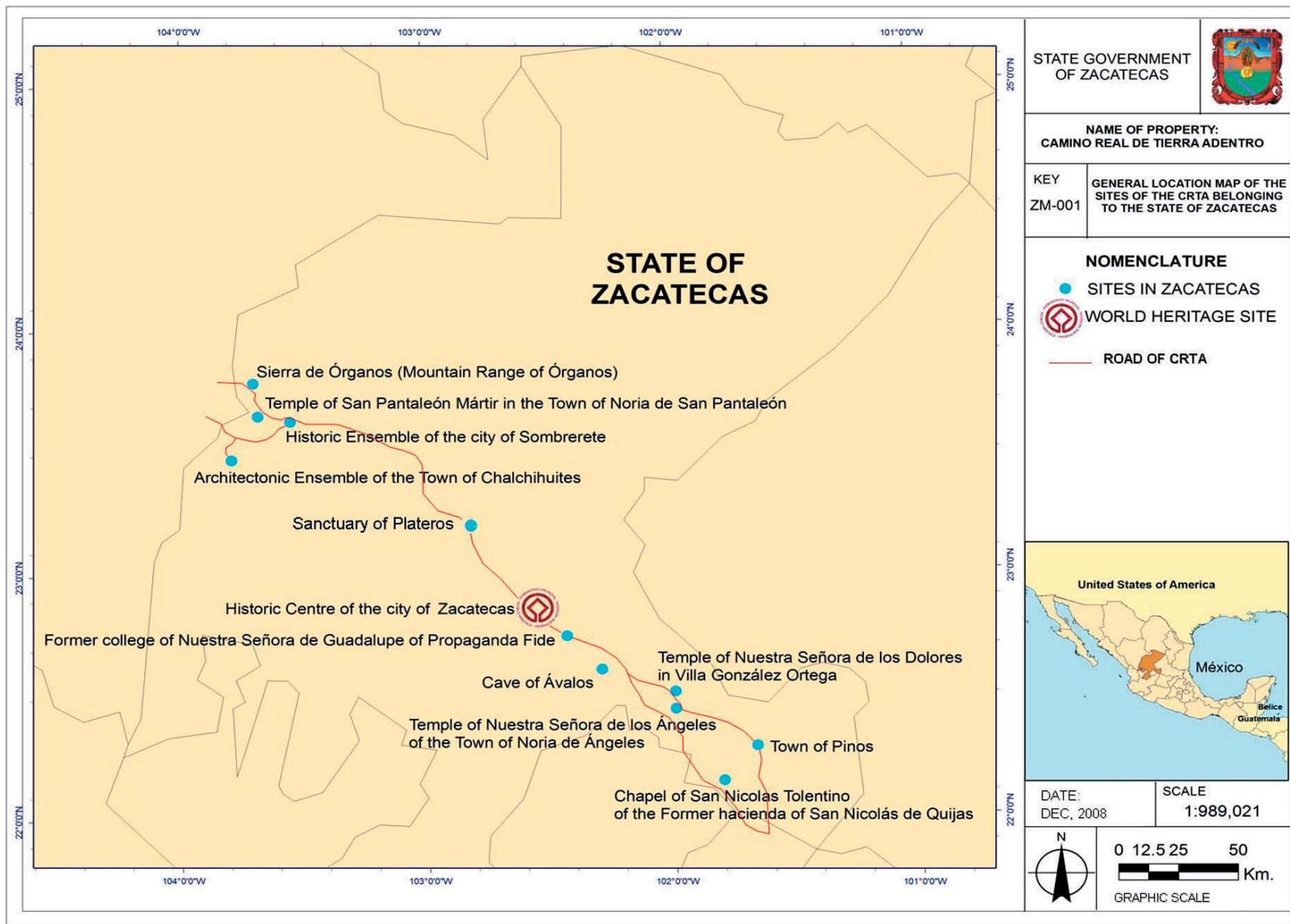
-  CORE ZONE
-  BUFFER ZONE
-  CHAPEL
-  SQUARE

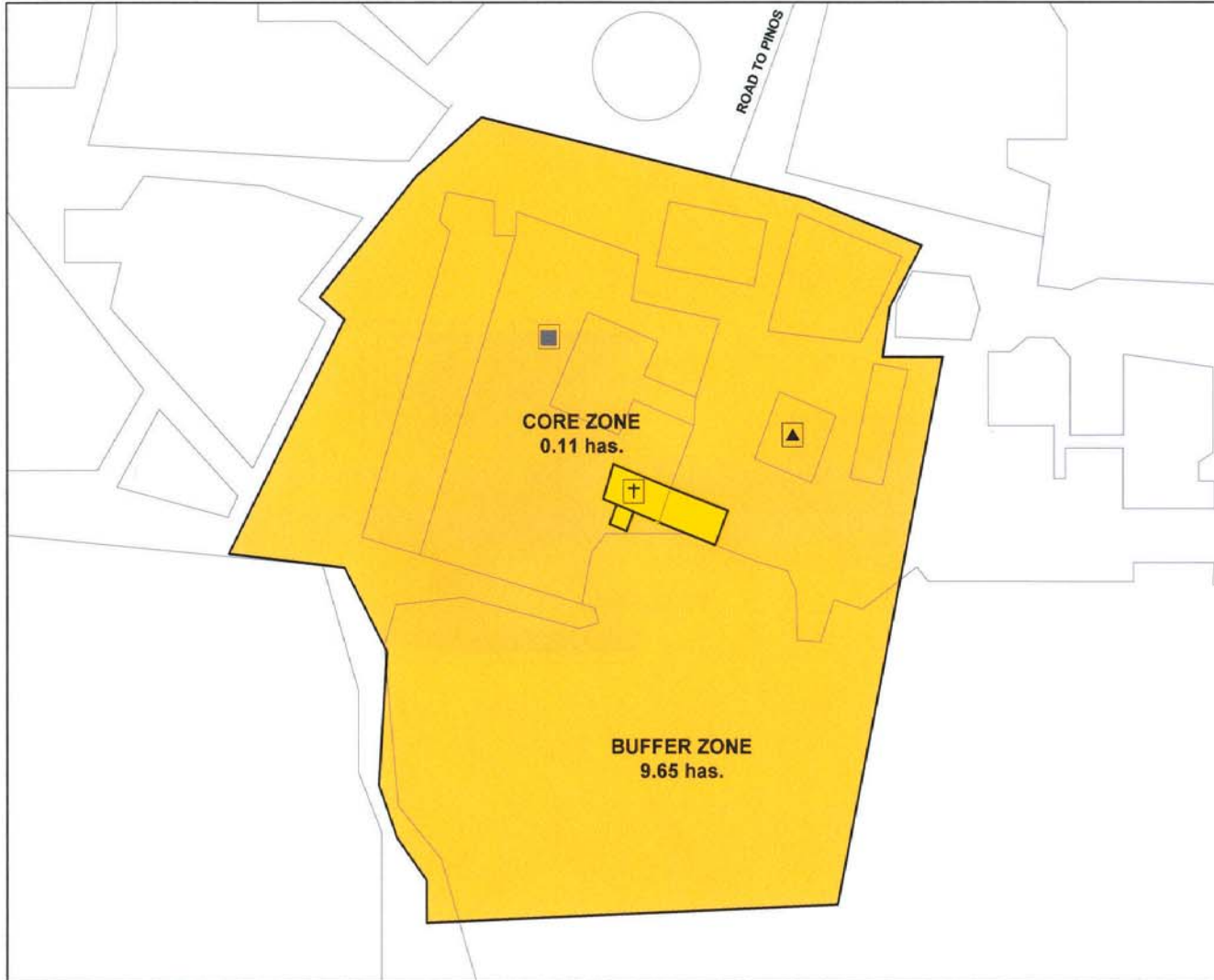












DATE: DEC. 2008 **SCALE:** 1:77983

GRAPHIC SCALE METERS





ZACATECAS STATE GOVERNMENT		
NAME OF PROPERTY CAMINO REAL DE TIERRA ADENTRO		
KEY: ZM-002	IDENTIFICATION OF THE CHAPEL OF SAN NICOLAS TOLENTINO OF THE FORMER HACIENDA OF SAN NICOLAS DE GUJILAS CADASTRAL MAP	
NAME OF SITE: CHAPEL OF SAN NICOLAS TOLENTINO OF THE FORMER HACIENDA OF SAN NICOLAS DE GUJILAS		
NOMENCLATURE		
	CORE ZONE	
	BUFFER ZONE	
	CHAPEL	
	SQUARE	
	FORMER HACIENDA	
MUNICIPALITY MAP		
		
LOCALIZATION		
		
	DATE DEC. 2008	SCALE 1:4000
		

ZACATECAS STATE GOVERNMENT



NAME OF PROPERTY
CAMINO REAL DE TIERRA ADENTRO

KEY:
ZM-004 IDENTIFICATION OF THE TOWN OF PINOS
CADASTRAL MAP

NAME OF SITE
TOWN OF PINOS

NOMENCLATURE

- CORE ZONE
- BUFFER ZONE
- CHURCH
- SQUARE
- RIVER

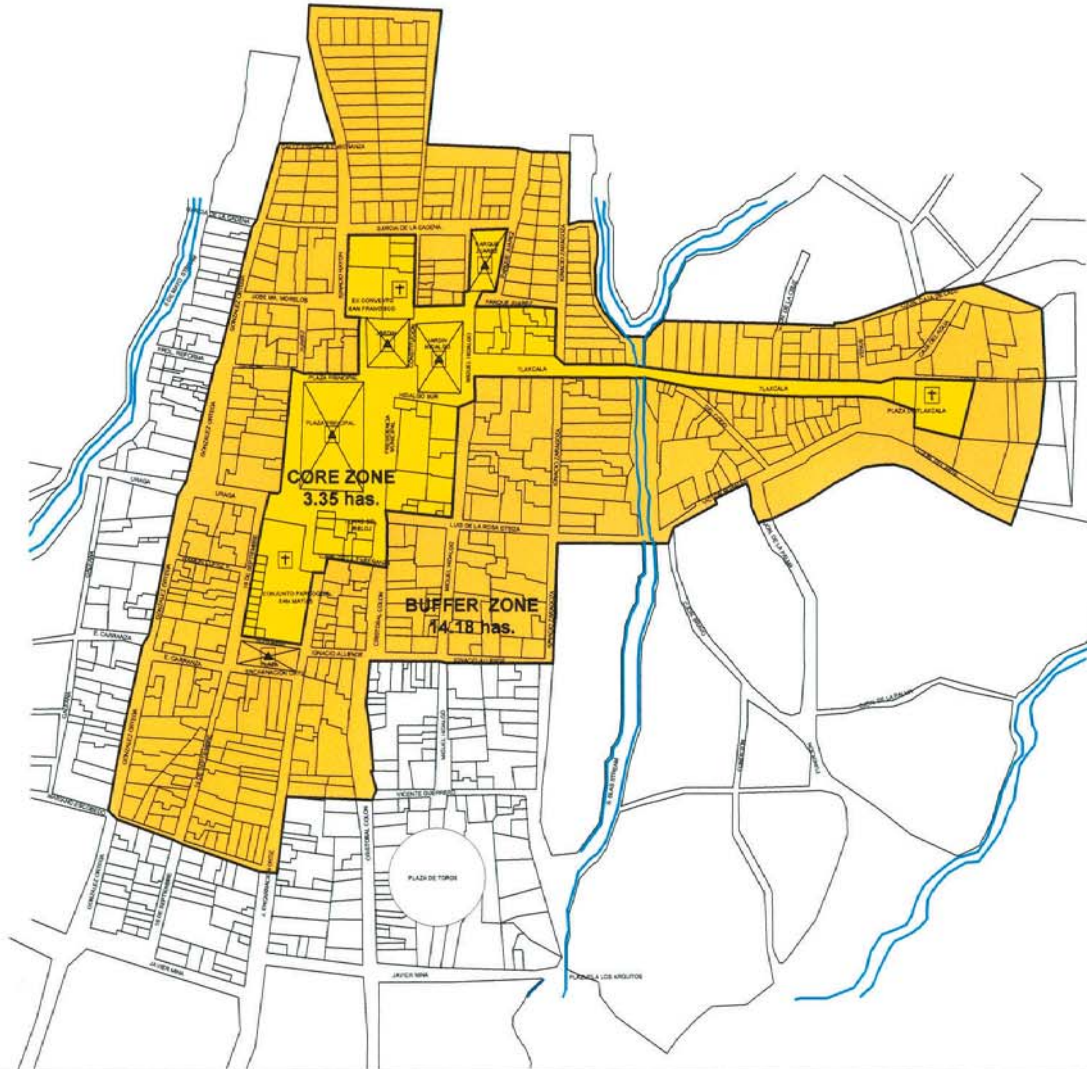
MUNICIPALITY MAP

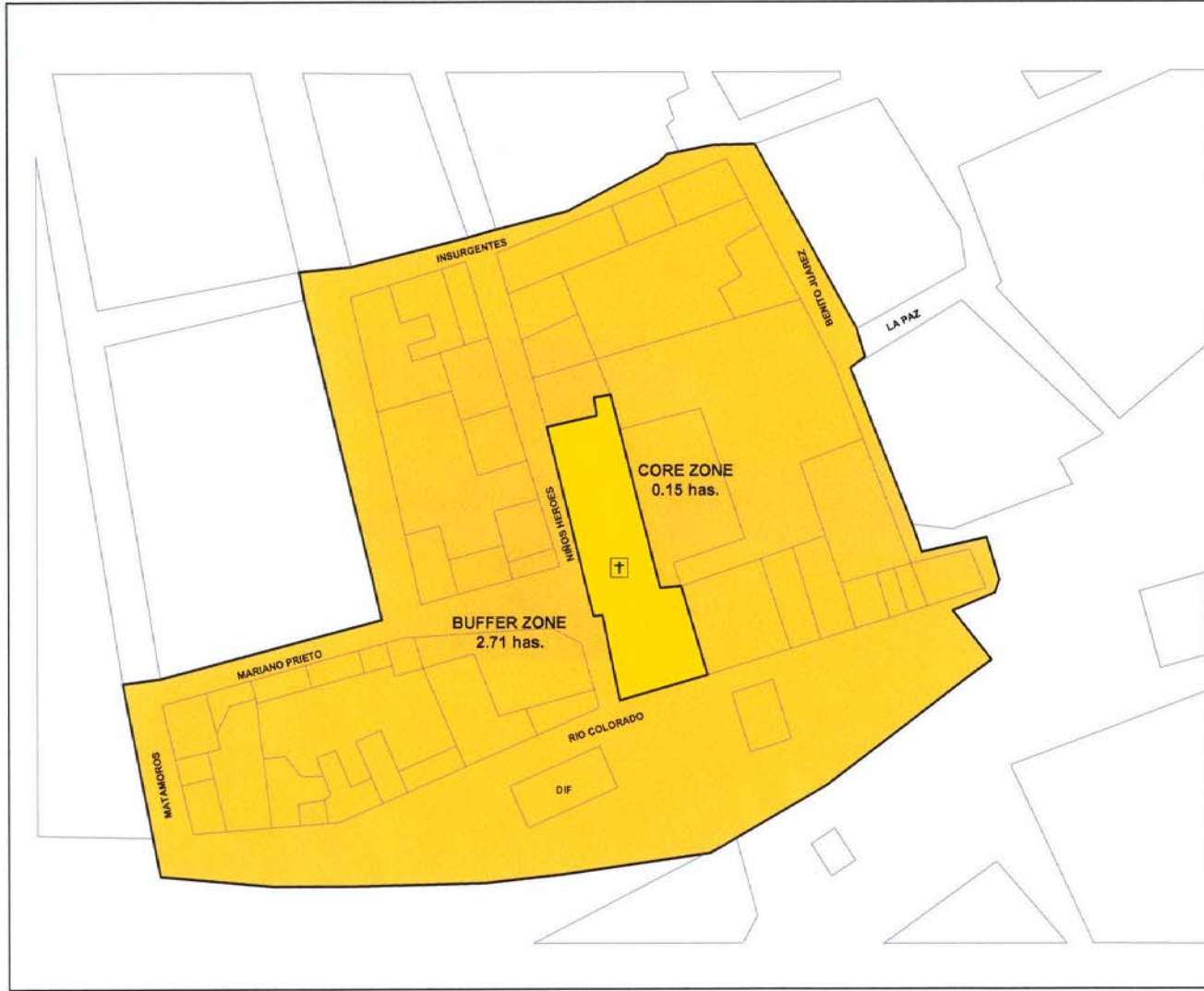


LOCALIZATION

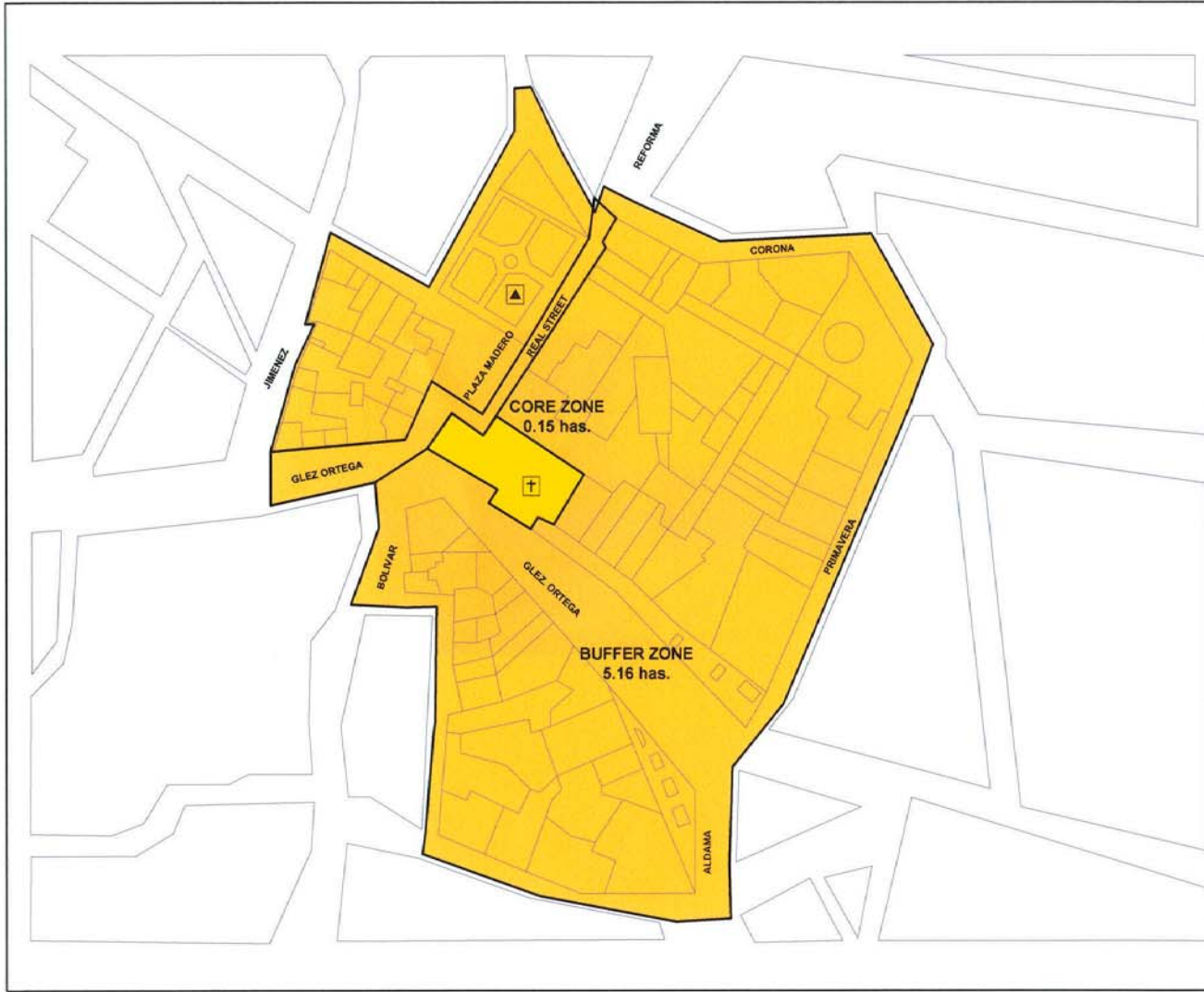


DATE: DEC. 2008 SCALE: 1:75150
0 30 60 90
GRAPHIC SCALE METERS

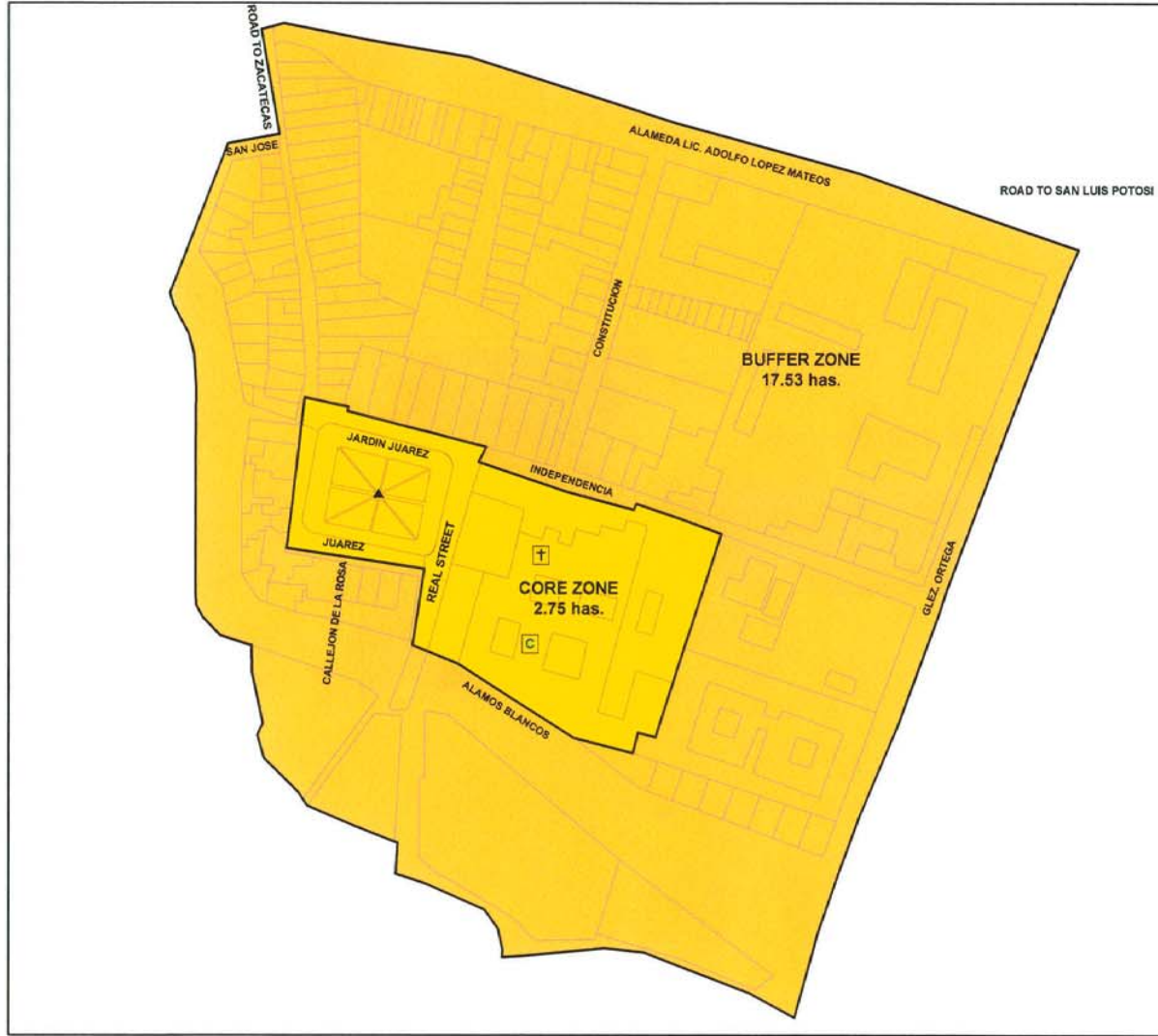




ZACATECAS STATE GOVERNMENT		
NAME OF PROPERTY CAMINO REAL DE TIERRA ADENTRO		
KEY: ZM-006	IDENTIFICATION OF THE TEMPLE OF NUESTRA SEÑORA DE LOS ANGELES OF THE TOWN OF NORIA DE ANGELES CADASTRAL MAP	
NAME OF SITE: TEMPLE OF NUESTRA SEÑORA DE LOS ANGELES OF THE TOWN OF NORIA DE ANGELES		
NOMENCLATURE 		
MUNICIPALITY MAP 		
LOCALIZATION 		
	DATE: DEC. 2008	SCALE: 1:2000



ZACATECAS STATE GOVERNMENT		
NAME OF PROPERTY CAMINO REAL DE TIERRA ADENTRO		
KEY: ZM-008	IDENTIFICATION OF THE TEMPLE OF NUESTRA SEÑORA DE LOS DOLORES IN VILLA GONZALEZ ORTEGA. CADASTRAL MAP	
NAME OF SITE: TEMPLE OF NUESTRA SEÑORA DE LOS DOLORES IN VILLA GONZALEZ ORTEGA		
NOMENCLATURE		
	CORE ZONE	
	BUFFER ZONE	
	TEMPLE	
	SQUARE	
MUNICIPALITY MAP		
LOCALIZATION		
	DATE DEC. 2008	SCALE 1:3028
GRAPHIC SCALE METERS		



ZACATECAS STATE
GOVERNMENT



NAME OF PROPERTY
CAMINO REAL DE TIERRA ADETRO

KEY:
ZM-010 IDENTIFICATION OF THE FORMER COLLEGE OF
NUESTRA SEÑORA DE GUADALUPE OF
PROPAGANDA FIDE
CADASTRAL MAP

NAME OF SITE:
FORMER COLLEGE OF NUESTRA
SEÑORA DE GUADALUPE OF PROPAGANDA FIDE

NOMENCLATURE

- CORE ZONE
- BUFFER ZONE
- CHURCH
- SQUARE
- COLLEGE

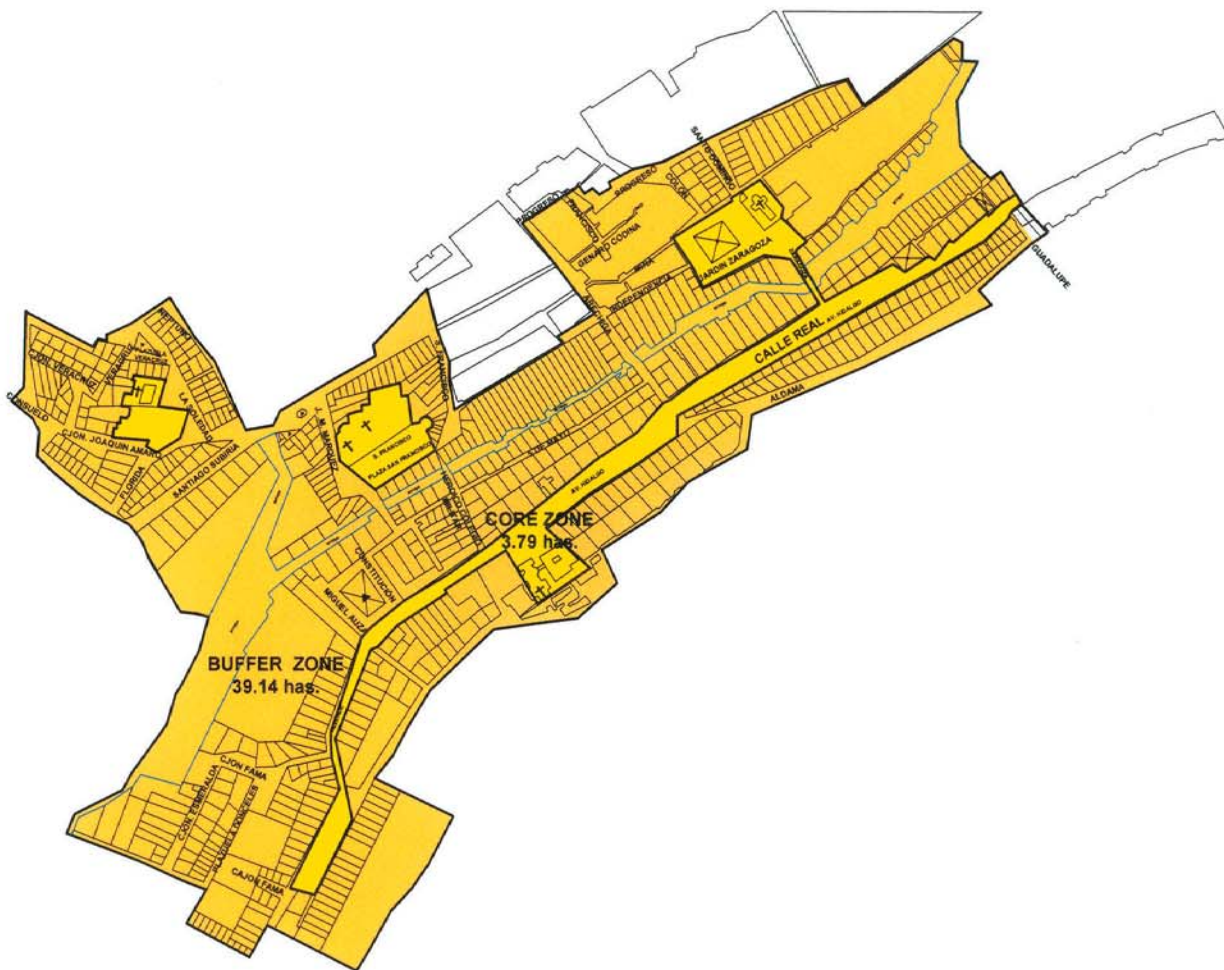
MUNICIPALITY MAP



LOCALIZATION



DATE: DEC. 2008 SCALE: 1:3180
GRAPHIC SCALE: 0 25 50 75 METERS



**ZACATECAS STATE
GOVERNMENT**



NAME OF PROPERTY
CAMINO REAL DE TIERRA ADENTRO

KEY:
ZM-012 IDENTIFICATION OF THE HISTORIC ENSEMBLE OF THE CITY OF SOMBRERETE
CADASTRAL MAP

NAME OF SITE:
HISTORIC ENSEMBLE OF THE CITY OF SOMBRERETE

NOMENCLATURE

- CORE ZONE
- BUFFER ZONE
- CHURCH
- SQUARE
- RIVER

MUNICIPALITY MAP









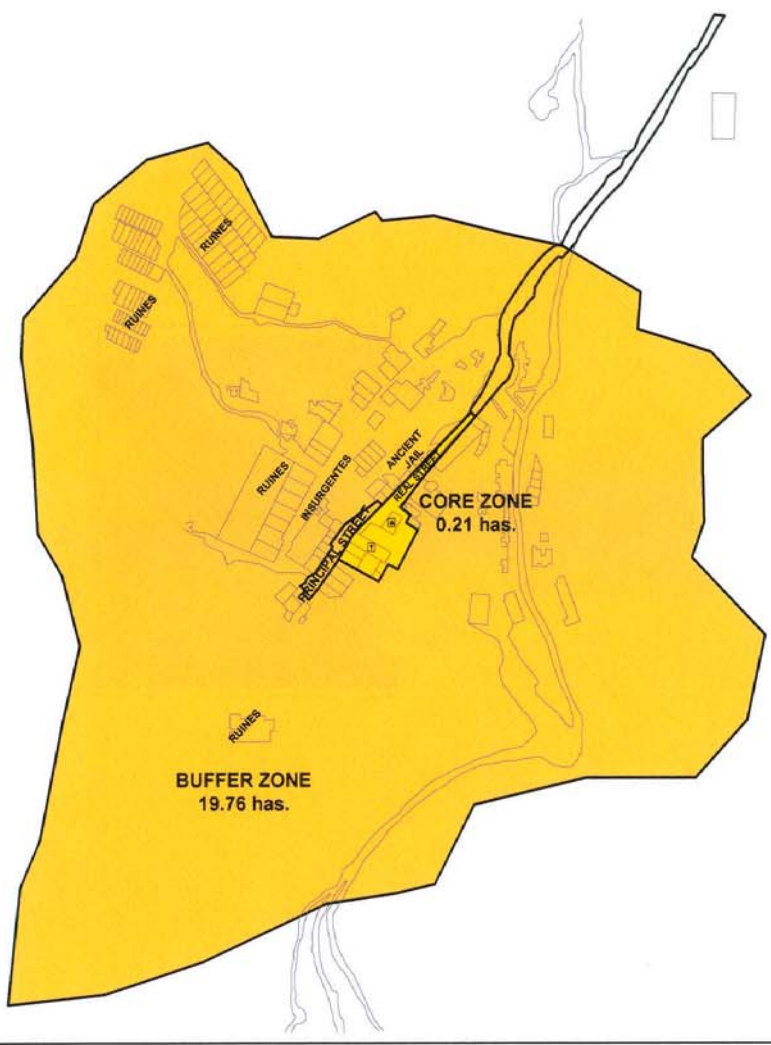
LOCALIZATION

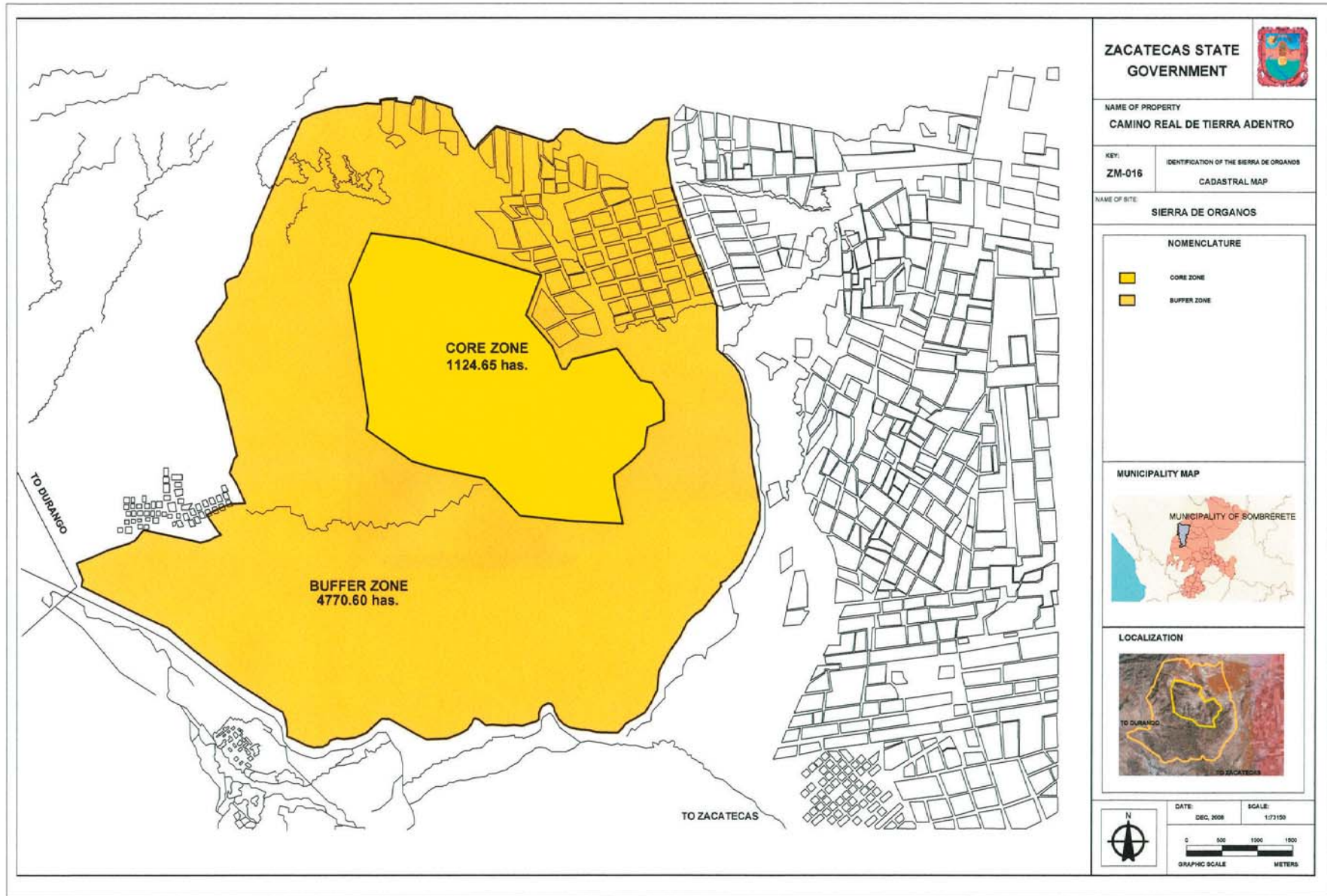


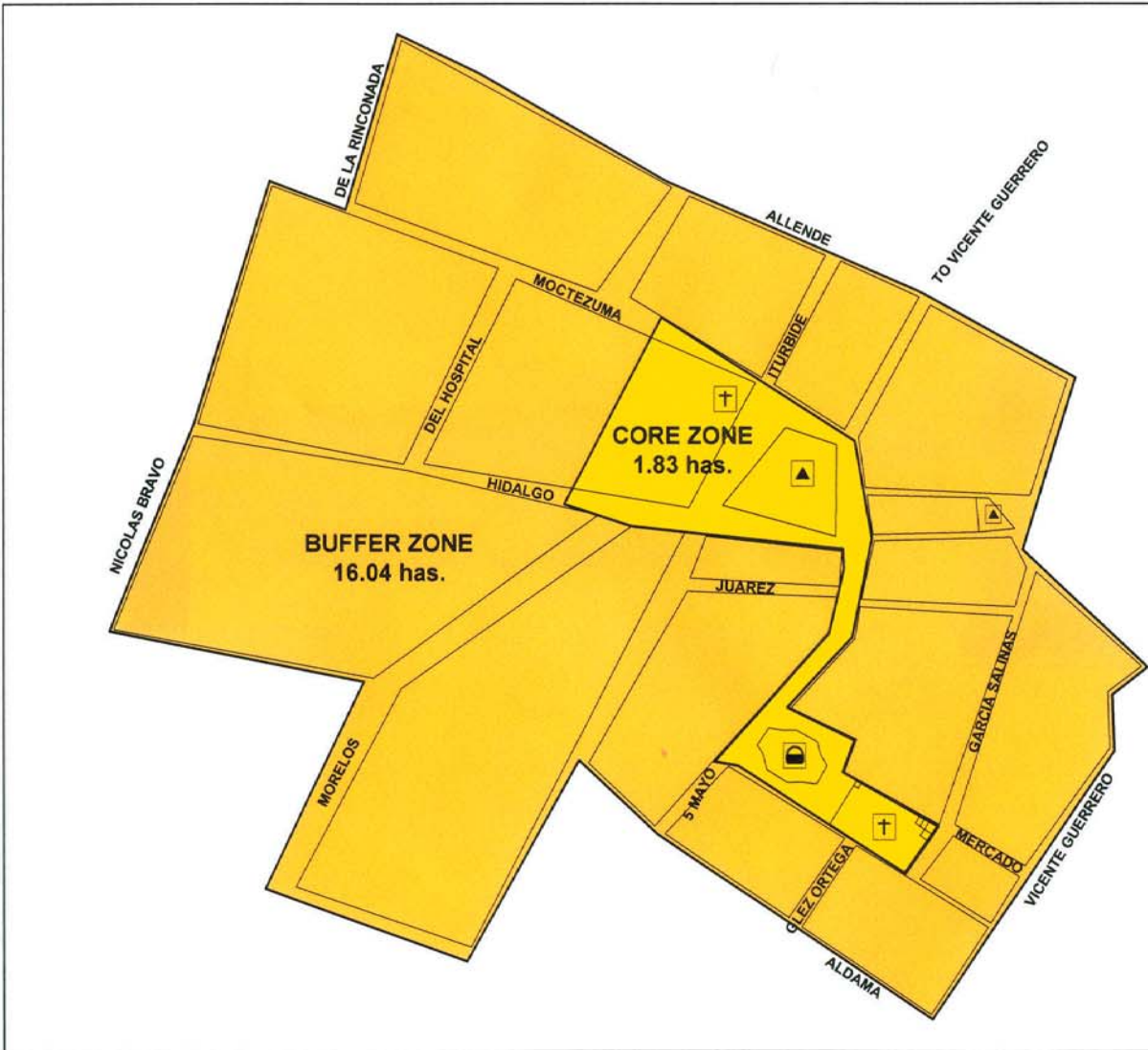
DATE: DEC, 2006 SCALE: 1:2014



ZACATECAS STATE GOVERNMENT		
NAME OF PROPERTY CAMINO REAL DE TIERRA ADENTRO		
KEY: ZM-014	IDENTIFICATION OF THE TEMPLE OF SAN PANTALEON MARTIR IN THE TOWN OF NORIA DE SAN PANTALEON CADASTRAL MAP	
NAME OF SITE TEMPLE OF SAN PANTALEON MARTIR IN THE TOWN OF NORIA DE SAN PANTALEON		
NOMENCLATURE 		
MUNICIPALITY MAP 		
LOCALIZATION 		
	DATE DEC. 2008	SCALE 1:3078
 GRAPHIC SCALE METERS		







ZACATECAS STATE
GOVERNMENT



NAME OF PROPERTY
CAMINO REAL DE TIERRA ADENTRO

KEY: IDENTIFICATION OF THE ARCHITECTONIC ENSEMBLE OF THE TOWN OF CHALCHIHUITES
ZM-018 CADASTRAL MAP

NAME OF SITE:
ARCHITECTONIC ENSEMBLE OF THE TOWN OF CHALCHIHUITES

NOMENCLATURE

- CORE ZONE
- BUFFER ZONE
- CHURCH
- SQUARE
- MARKET

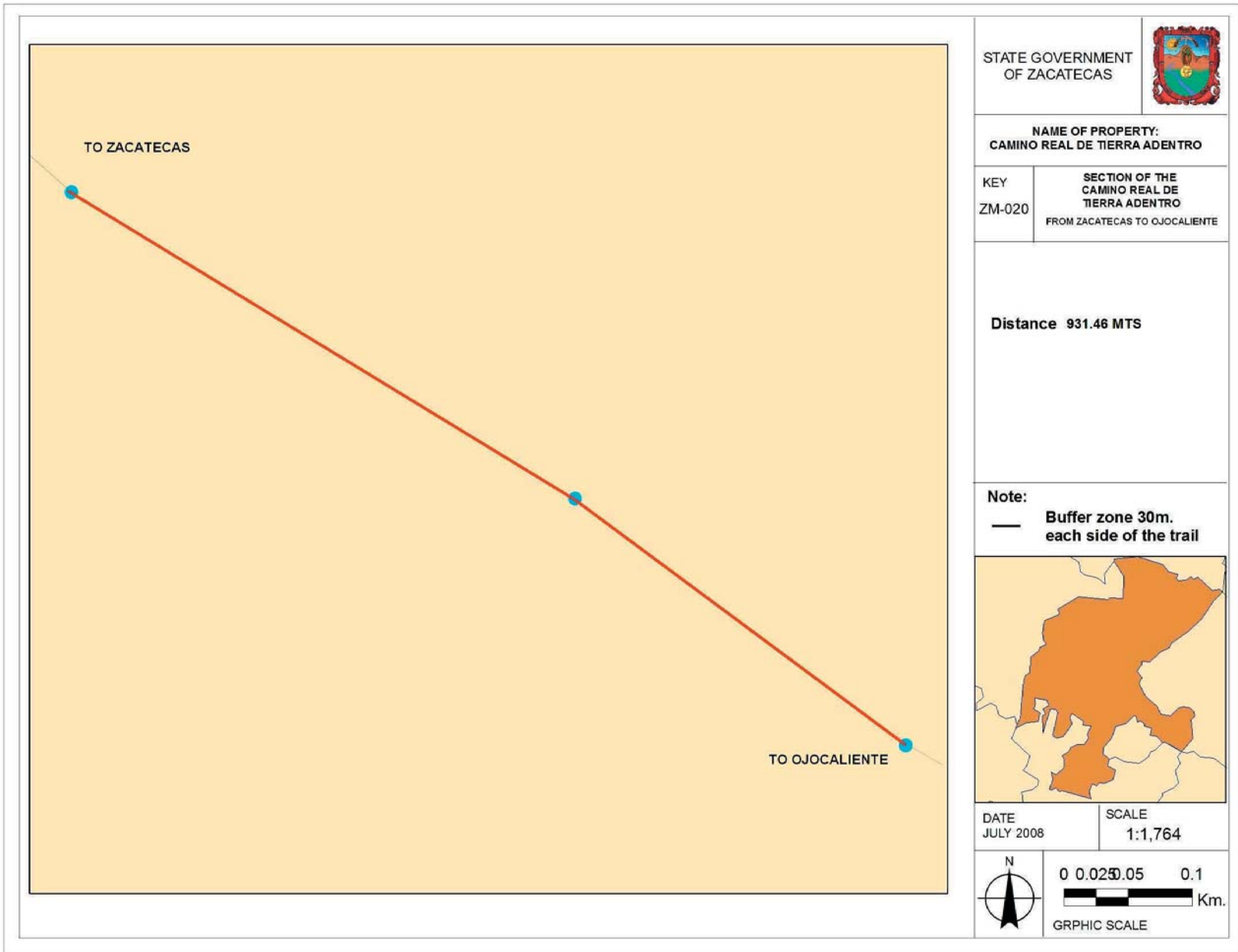
MUNICIPALITY MAP

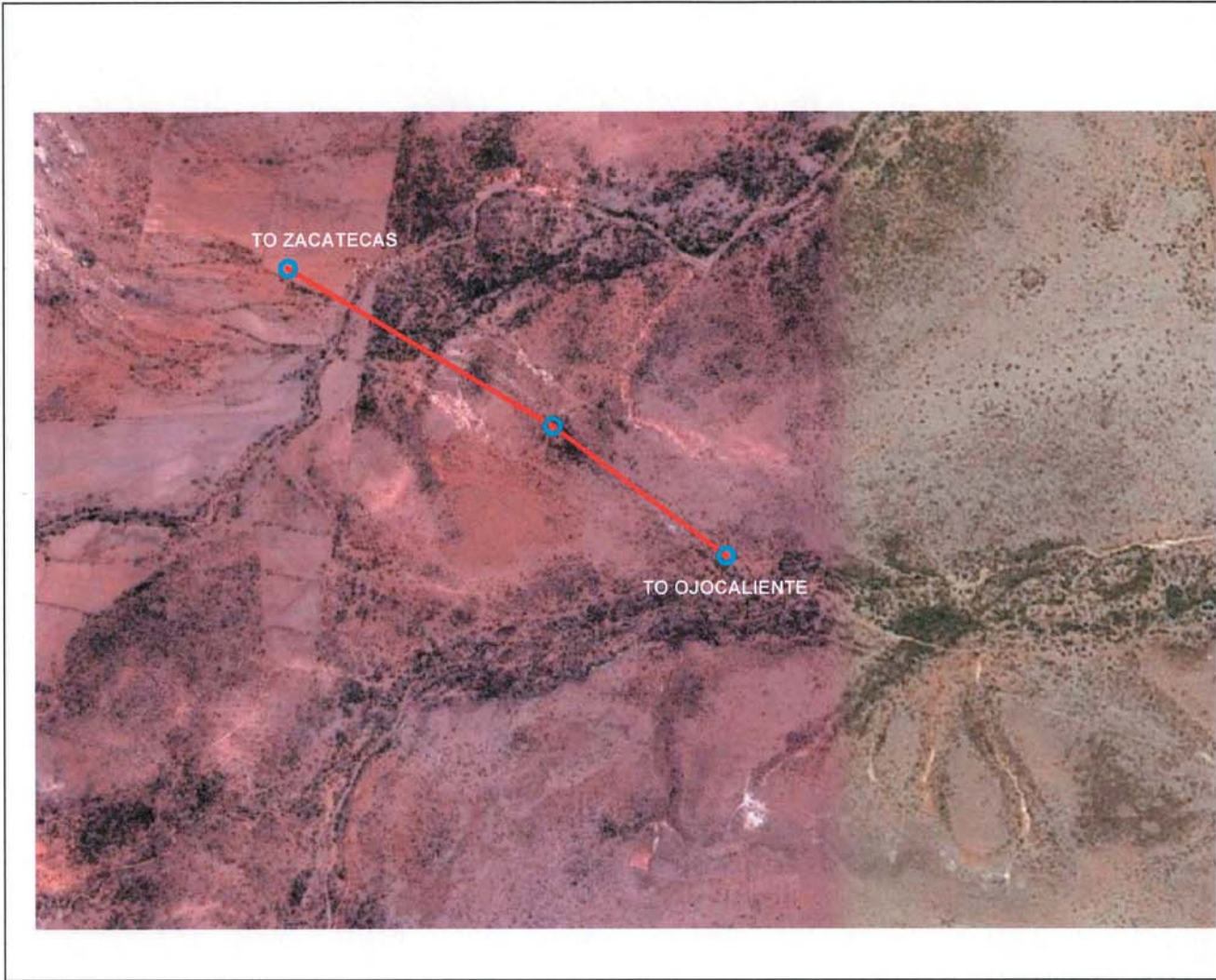


LOCALIZATION

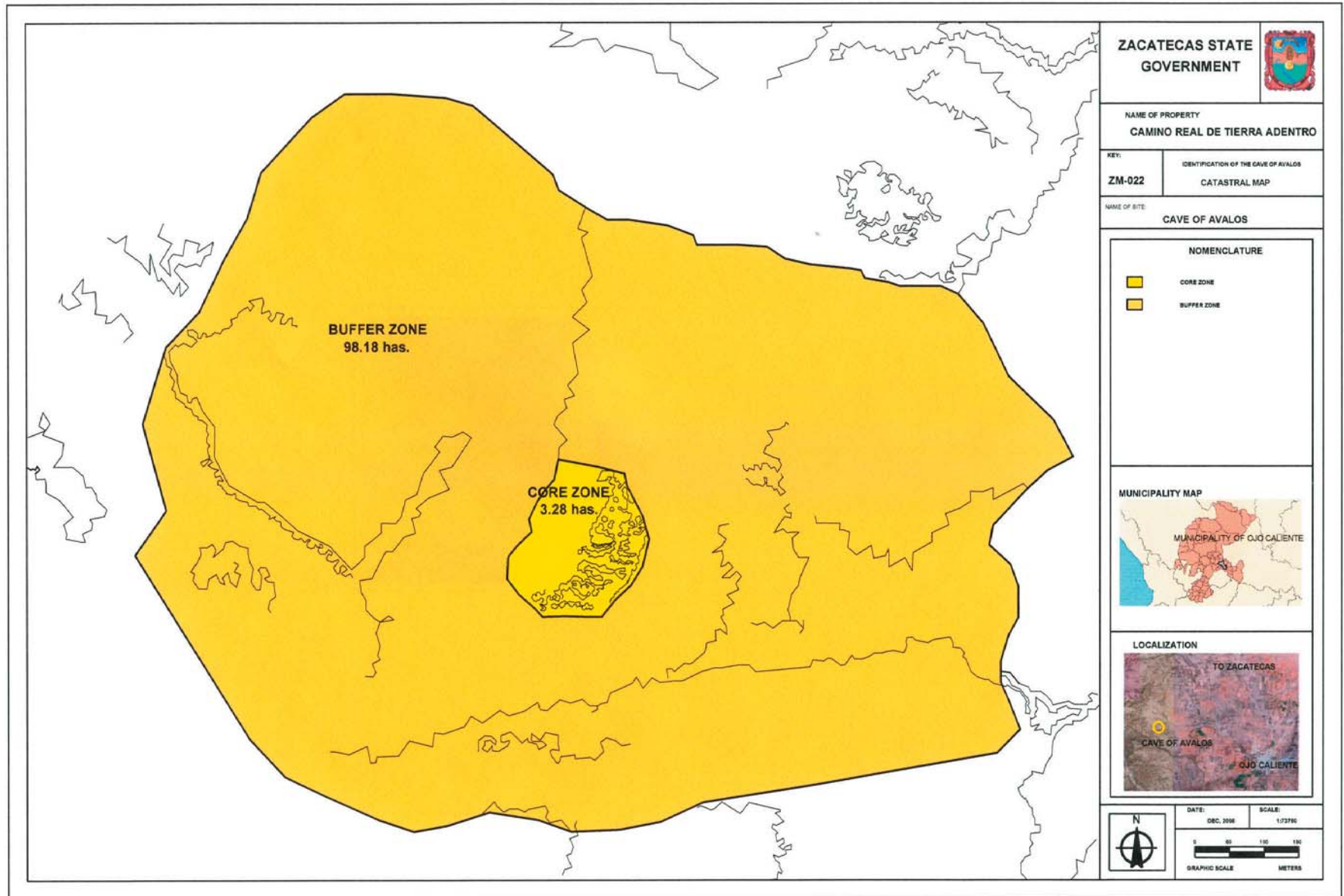


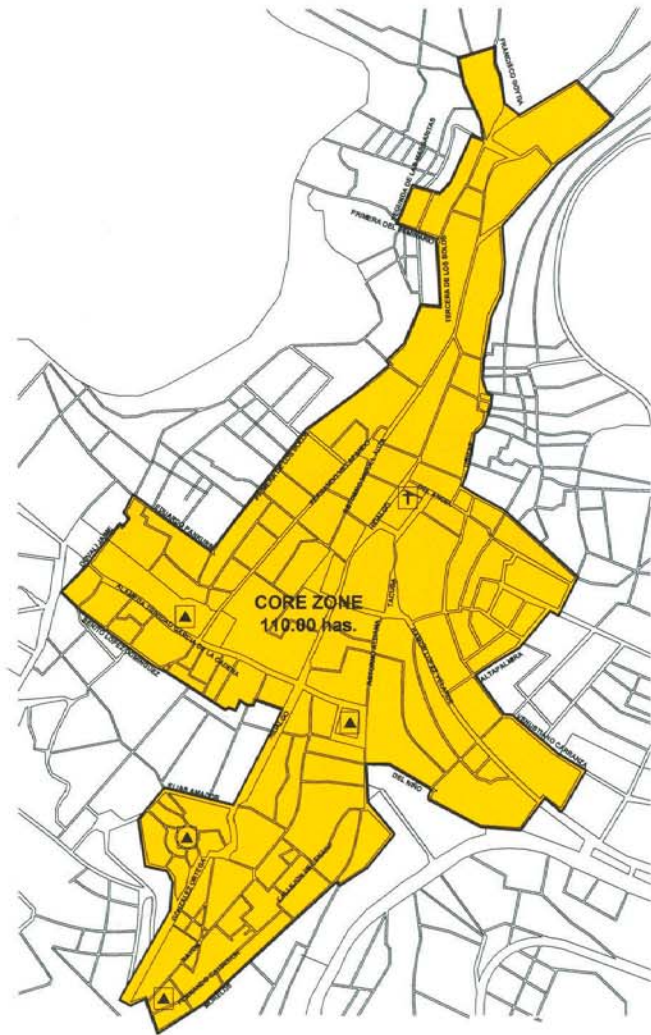
DATE: DEC. 2008 SCALE: 1:75120
0 25 50 75
GRAPHIC SCALE METERS





ZACATECAS STATE GOVERNMENT		
NAME OF PROPERTY CAMINO REAL DE TIERRA ADENTRO		
KEY: ZM-021	IDENTIFICATION OF THE STRETCH OF THE CAMINO REAL BETWEEN OJOCALIENTE AND ZACATECAS AERIAL MAP	
NAME OF SITE STRETCH OF THE CAMINO REAL BETWEEN OJOCALIENTE AND ZACATECAS		
NOMENCLATURE 		
MUNICIPALITY MAP 		
LOCALIZATION 		
	DATE: DEC, 2008	SCALE: 1:17940





ZACATECAS STATE
GOVERNMENT



NAME OF PROPERTY
CAMINO REAL DE TIERRA ADENTRO

KEY:
ZM-024

IDENTIFICATION OF THE HISTORIC CENTRE OF THE CITY OF ZACATECAS
CADASTRAL MAP

NAME OF SITE:
HISTORIC CENTRE OF THE CITY OF ZACATECAS

NOMENCLATURE

- CORE ZONE
- INSCRIBED IN THE WORLD HERITAGE LIST IN 1985
- + CATHEDRAL
- ▲ SQUARE

NOTE: THIS MAP ONLY INDICATES THE CORE ZONE OF THE CITY. IT DOES NOT COVER THE MAP ADJACENT, PROPERTIES IN THE CORE. CLAIMS ABOUT THE ACCURACY OF ANY OF THESE DATA ARE THE USER'S RESPONSIBILITY.

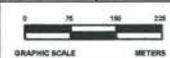
MUNICIPALITY MAP



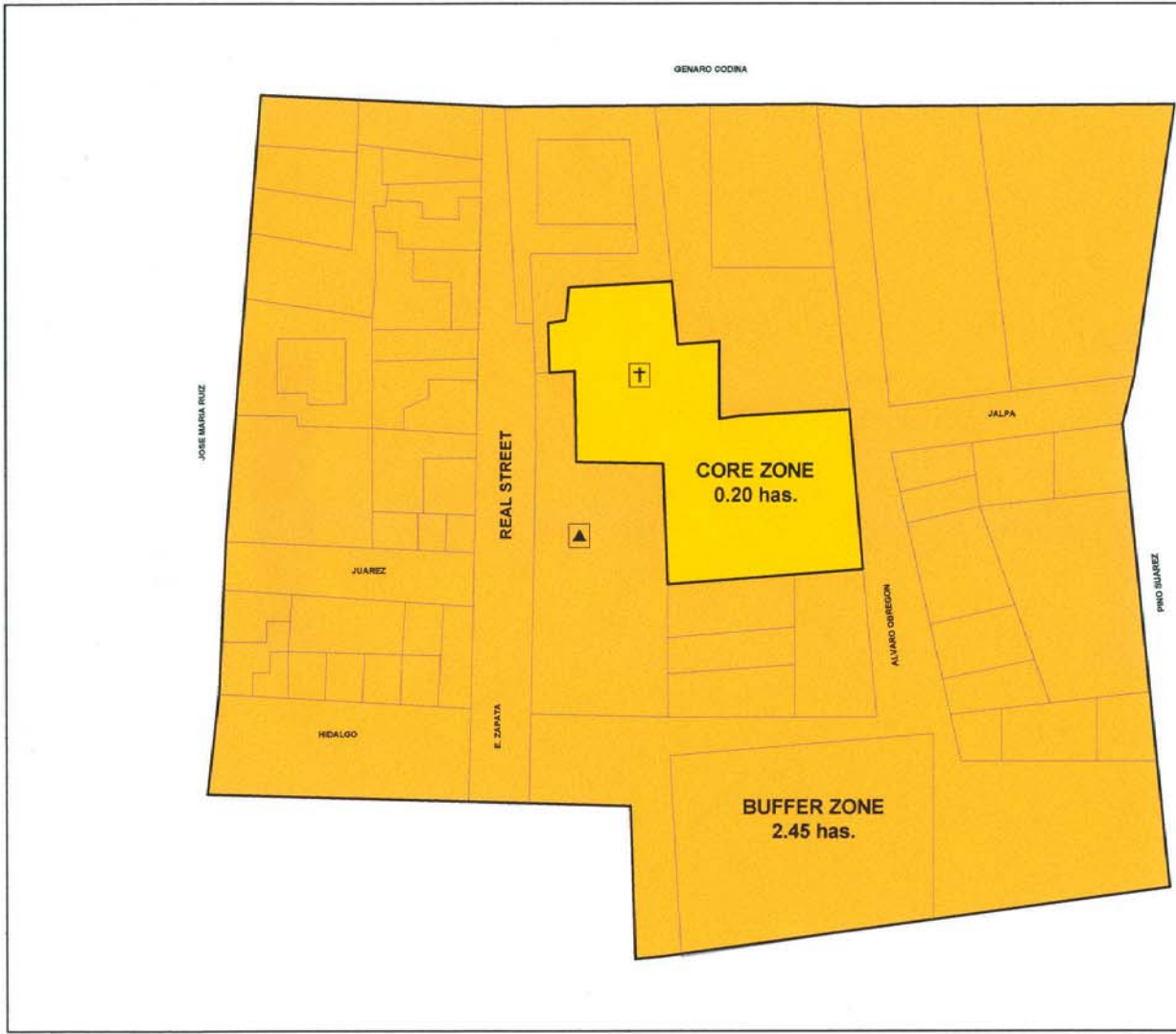
LOCALIZATION



DATE: DEC. 2008 SCALE: 1:3100



GRAPHIC SCALE METERS



ZACATECAS STATE
GOVERNMENT



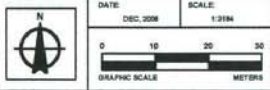
NAME OF PROPERTY
CAMINO REAL DE TIERRA ADETRO

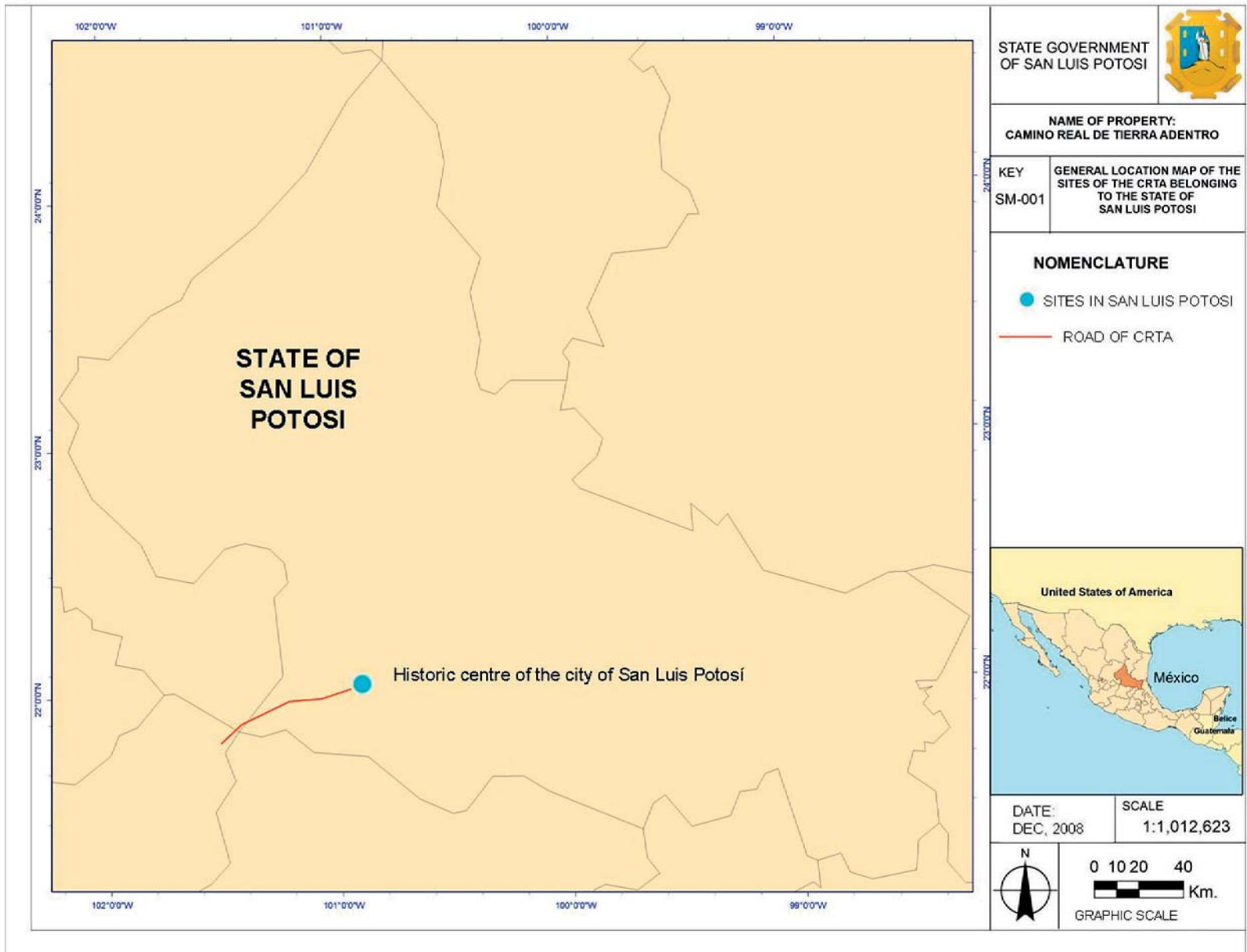
KEY:
ZM-064 IDENTIFICATION OF THE SANCTUARY OF PLATEROS
CADASTRAL MAP

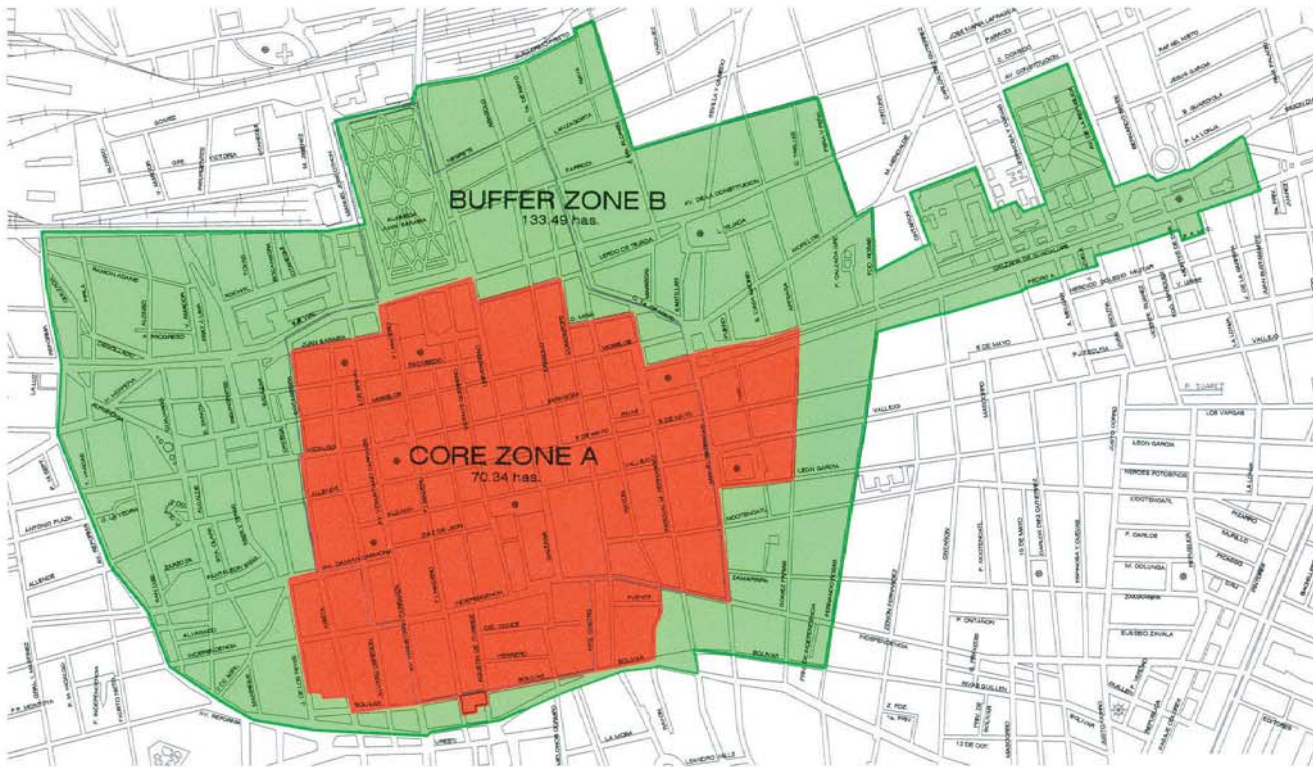
NAME OF SITE:
SANCTUARY OF PLATEROS

NOMENCLATURE

	CORE ZONE
	BUFFER ZONE
	SANCTUARY
	SQUARE







SAN LUIS STATE GOVERNMENT



NAME OF PROPERTY
GAMINO REAL DE TIERRA ADENTRO

KEY: IDENTIFICATION OF HISTORIC CENTRE OF THE CITY OF SAN LUIS POTOSÍ
SM-002 CADASTRAL MAP


NAME OF SITE
HISTORIC CENTRE OF THE CITY OF SAN LUIS POTOSÍ

NOMENCLATURE

- A CORE ZONE 70.34 has.
- B BUFFER ZONE 133.49 has.

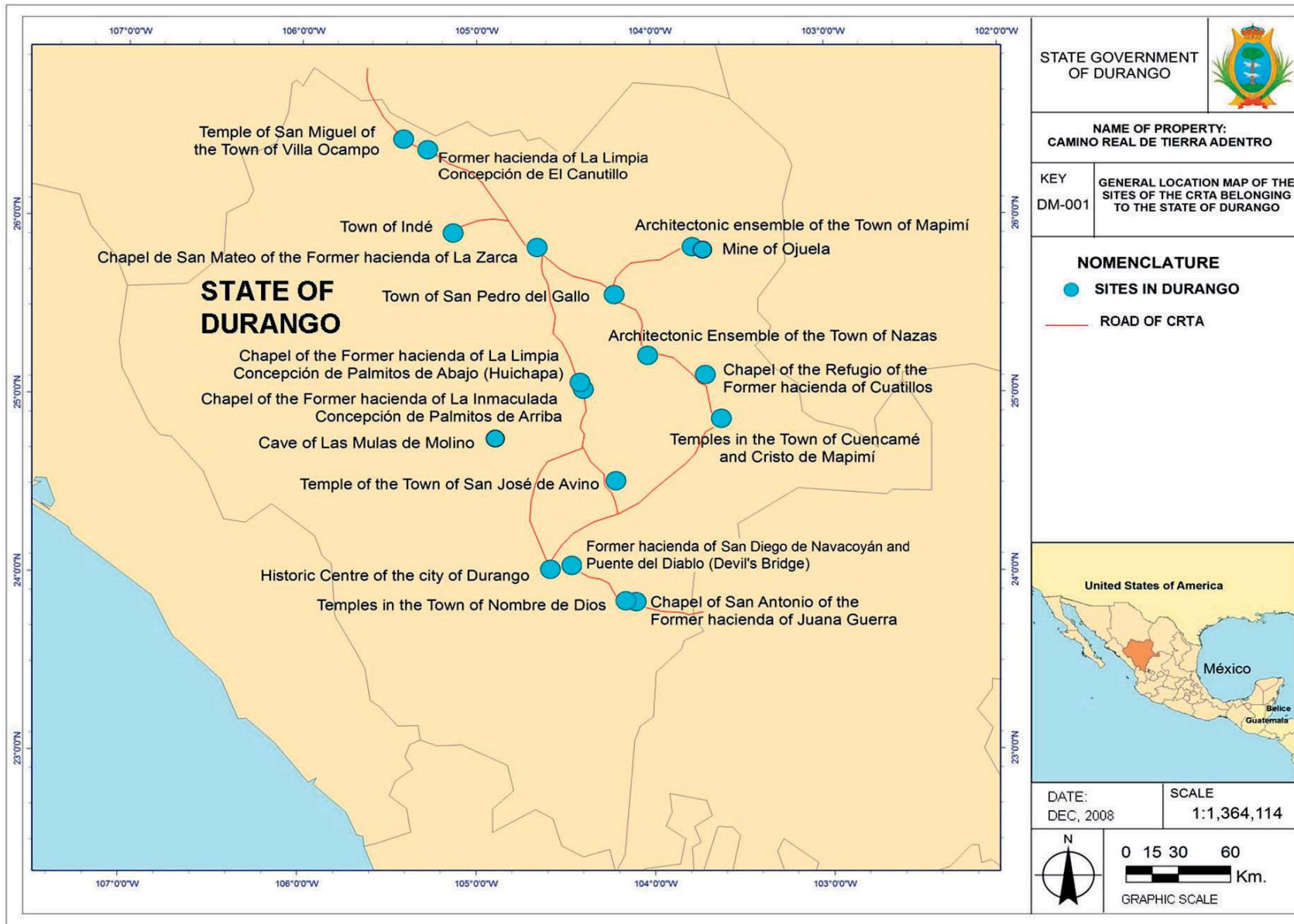
GENERAL NOTES










- PERIMETER A
- PERIMETER B
- BLOCK
- SQUARE



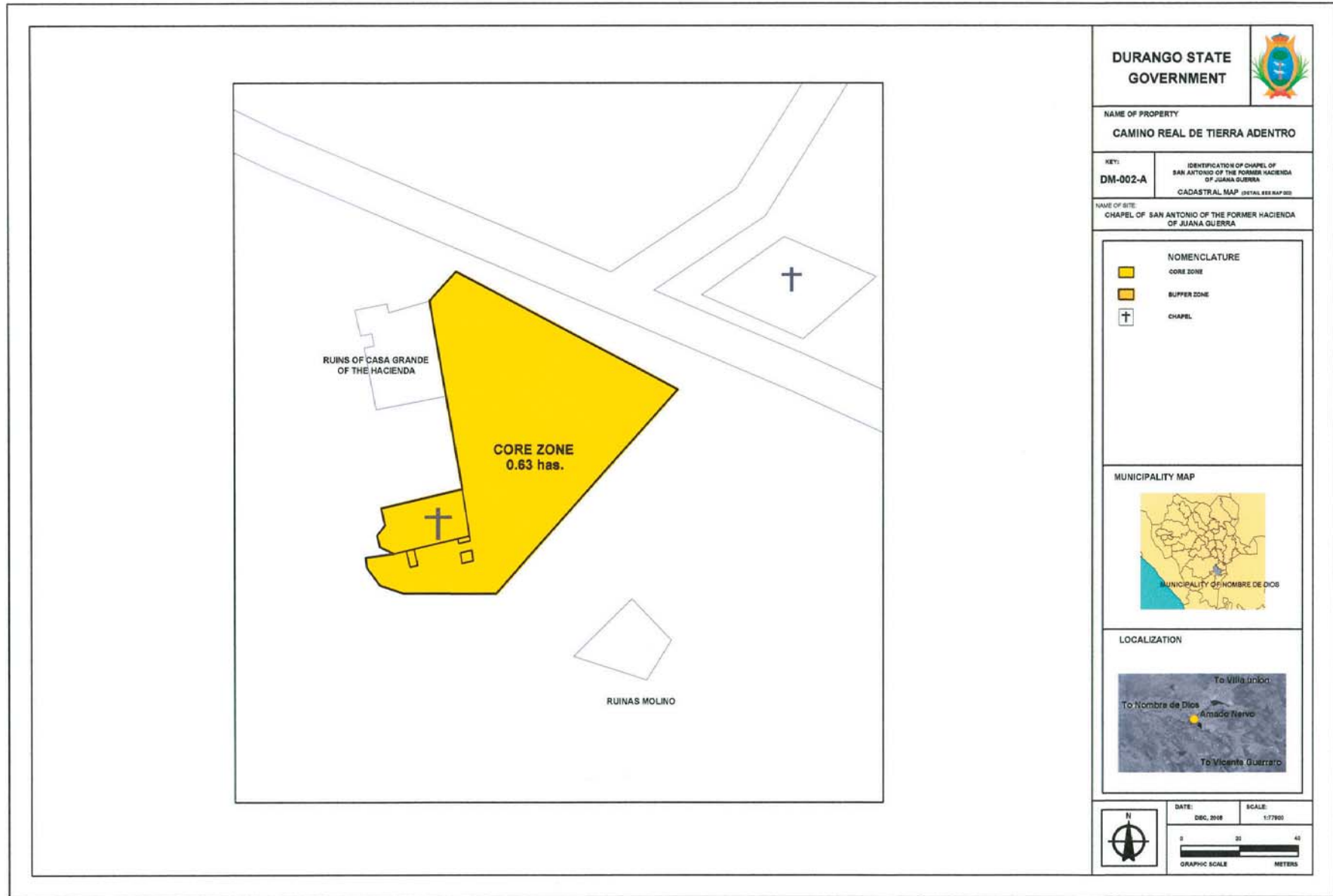
DATE: DEC, 2006 **SCALE:** 1:3 106

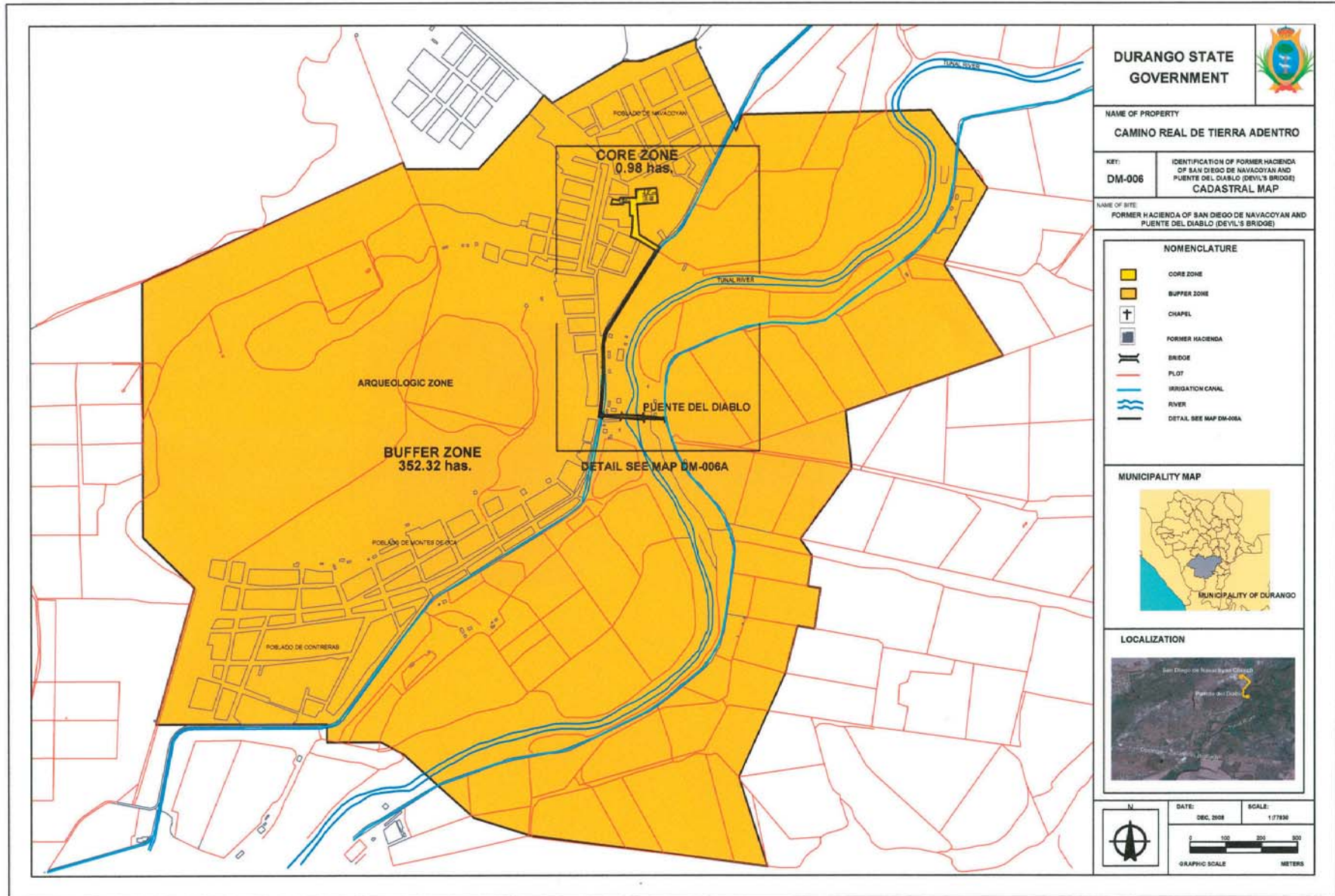
A north arrow pointing upwards and a graphic scale bar showing 0, 100, 200, and 300 meters.

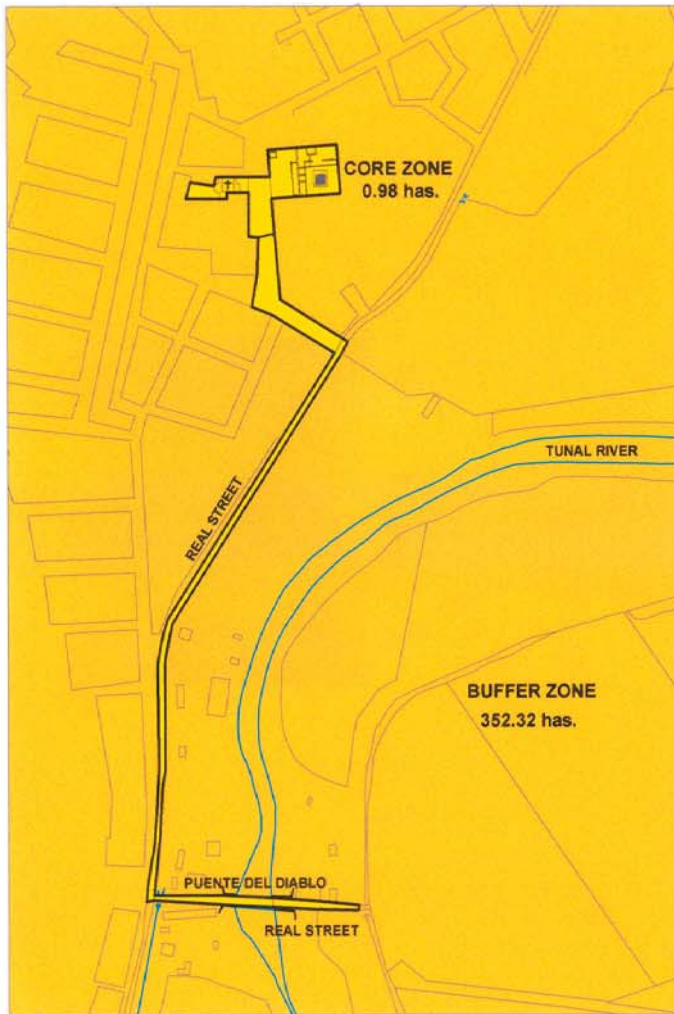


DURANGO STATE GOVERNMENT		
NAME OF PROPERTY CAMINO REAL DE TIERRA ADENTRO		
KEY: DM-002	IDENTIFICATION OF CHAPEL OF SAN ANTONIO OF THE FORMER HACIENDA OF JUANA GUERRA CADASTRAL MAP	
NAME OF SITE: CHAPEL OF SAN ANTONIO OF THE FORMER HACIENDA OF JUANA GUERRA		
NOMENCLATURE  CORE ZONE  BUFFER ZONE  CHAPEL  BRIDGE		
MUNICIPALITY MAP 		
LOCALIZATION 		
	DATE: DEC. 2008	SCALE: 1:77946
 GRAPHIC SCALE METERS		









**DURANGO STATE
GOVERNMENT**



NAME OF PROPERTY
CAMINO REAL DE TIERRA ADENTRO

KEY:
DM-006-A IDENTIFICATION OF FORMER HACIENDA OF SAN DIEGO DE NAVACOCYAN AND PUENTE DEL DIABLO (DEVIL'S BRIDGE) CADASTRAL MAP (DETAIL SEE MAP DM-006)

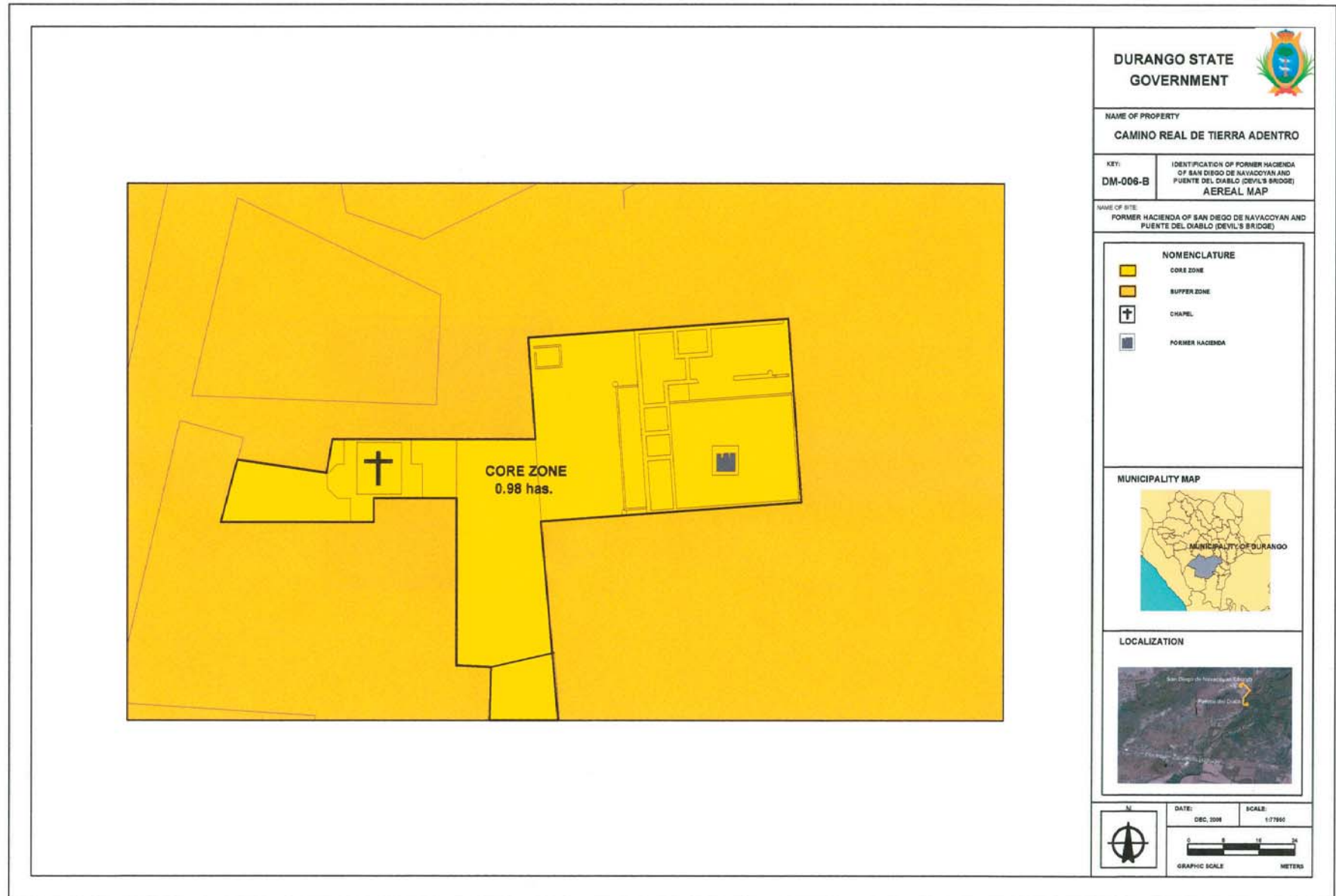
NAME OF SITE:
FORMER HACIENDA OF SAN DIEGO DE NAVACOCYAN AND PUENTE DEL DIABLO (DEVIL'S BRIDGE)

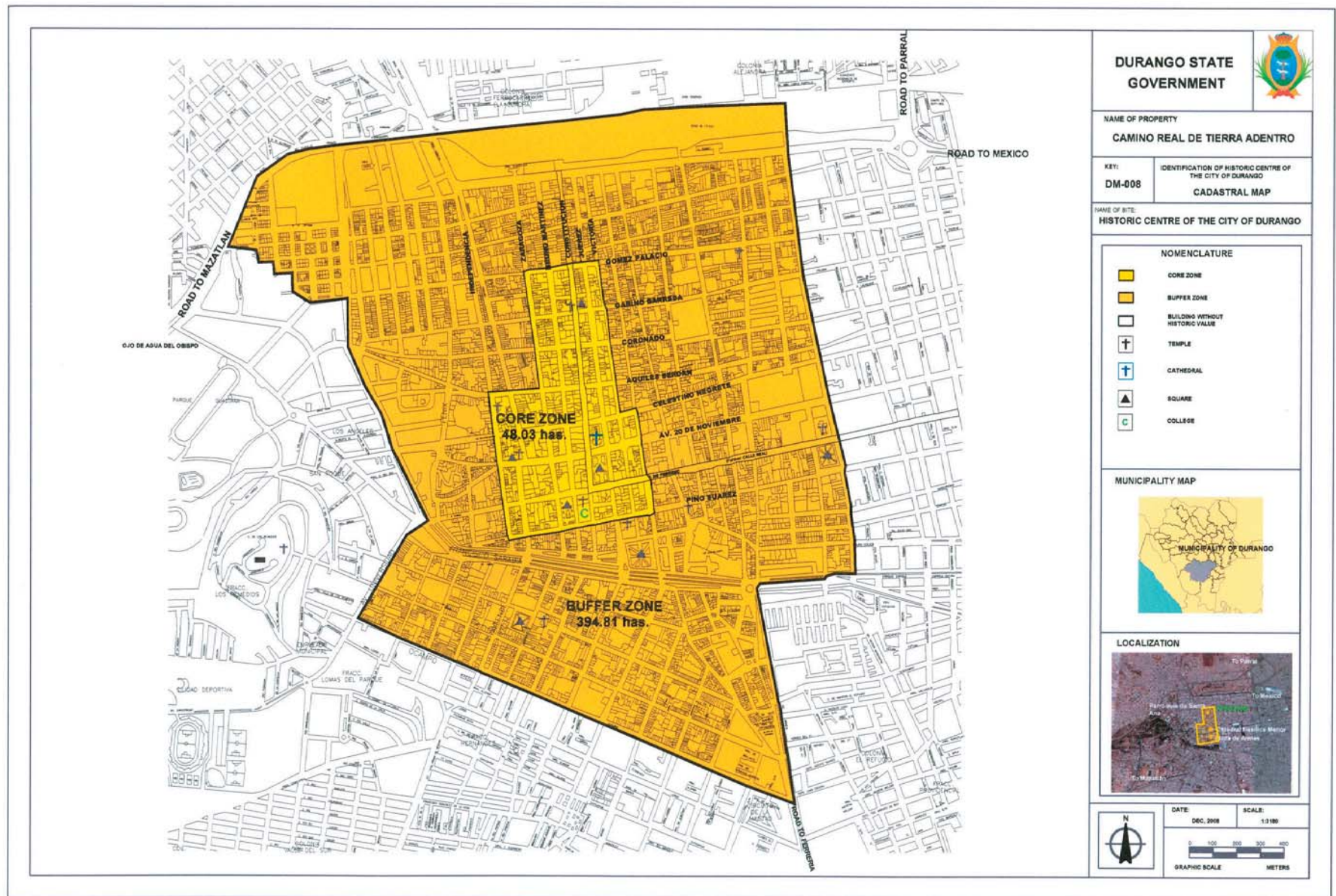
NOMENCLATURE

	CORE ZONE
	BUFFER ZONE
	CHAPEL
	FORMER HACIENDA
	BRIDGE
	RIVER













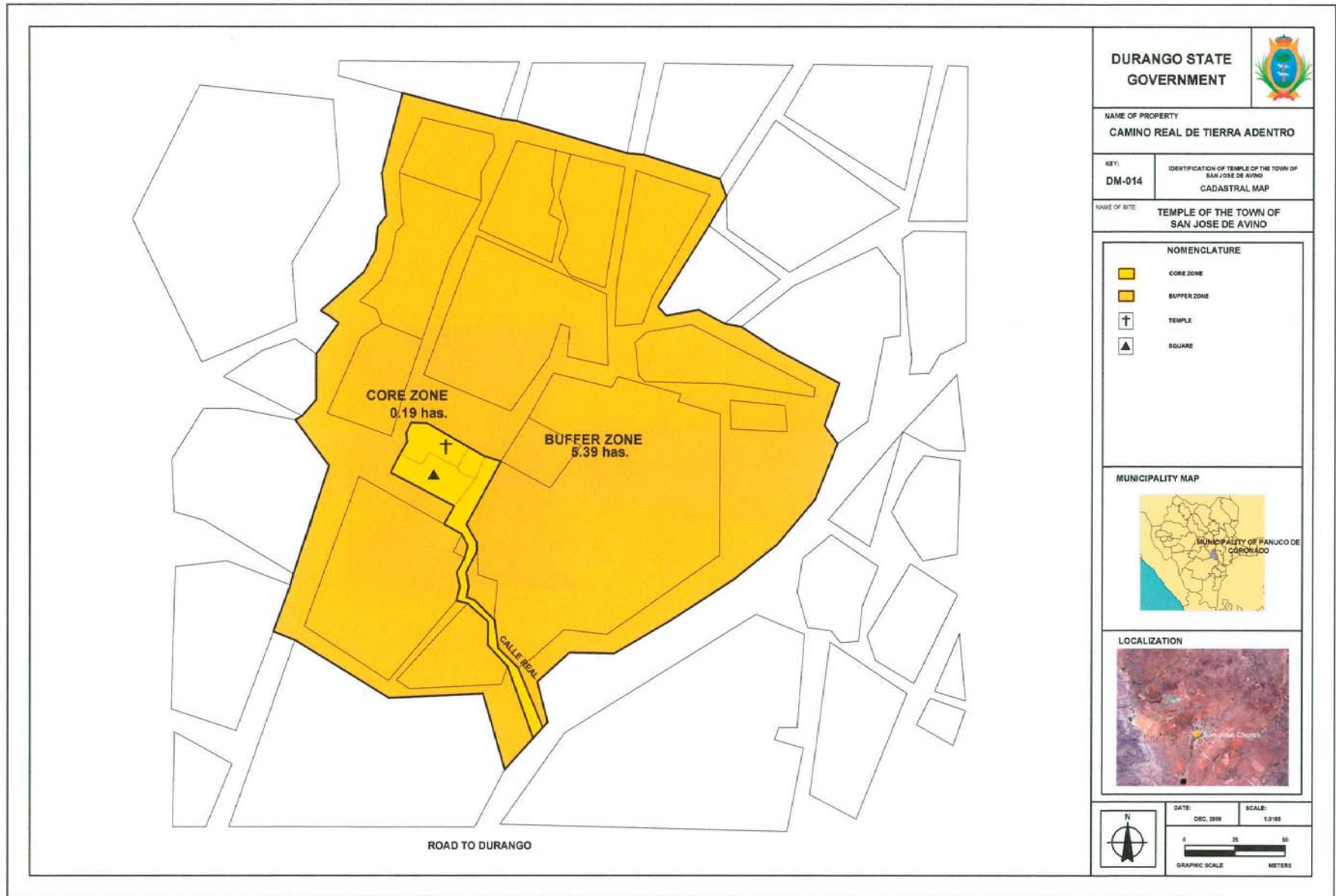
	DATE:	SCALE:
	DEC. 2018	1:775M
GRAPHIC SCALE		METERS

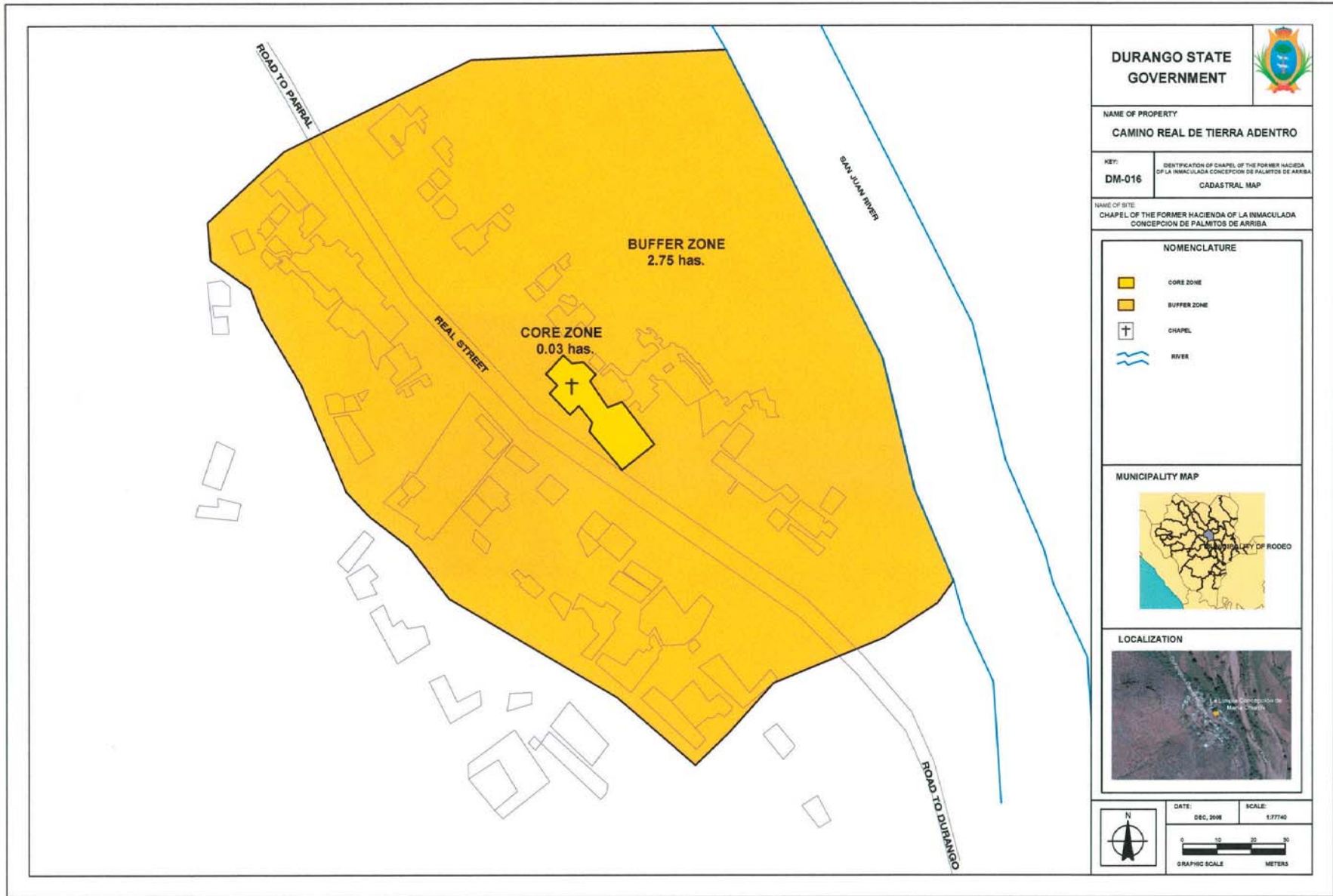


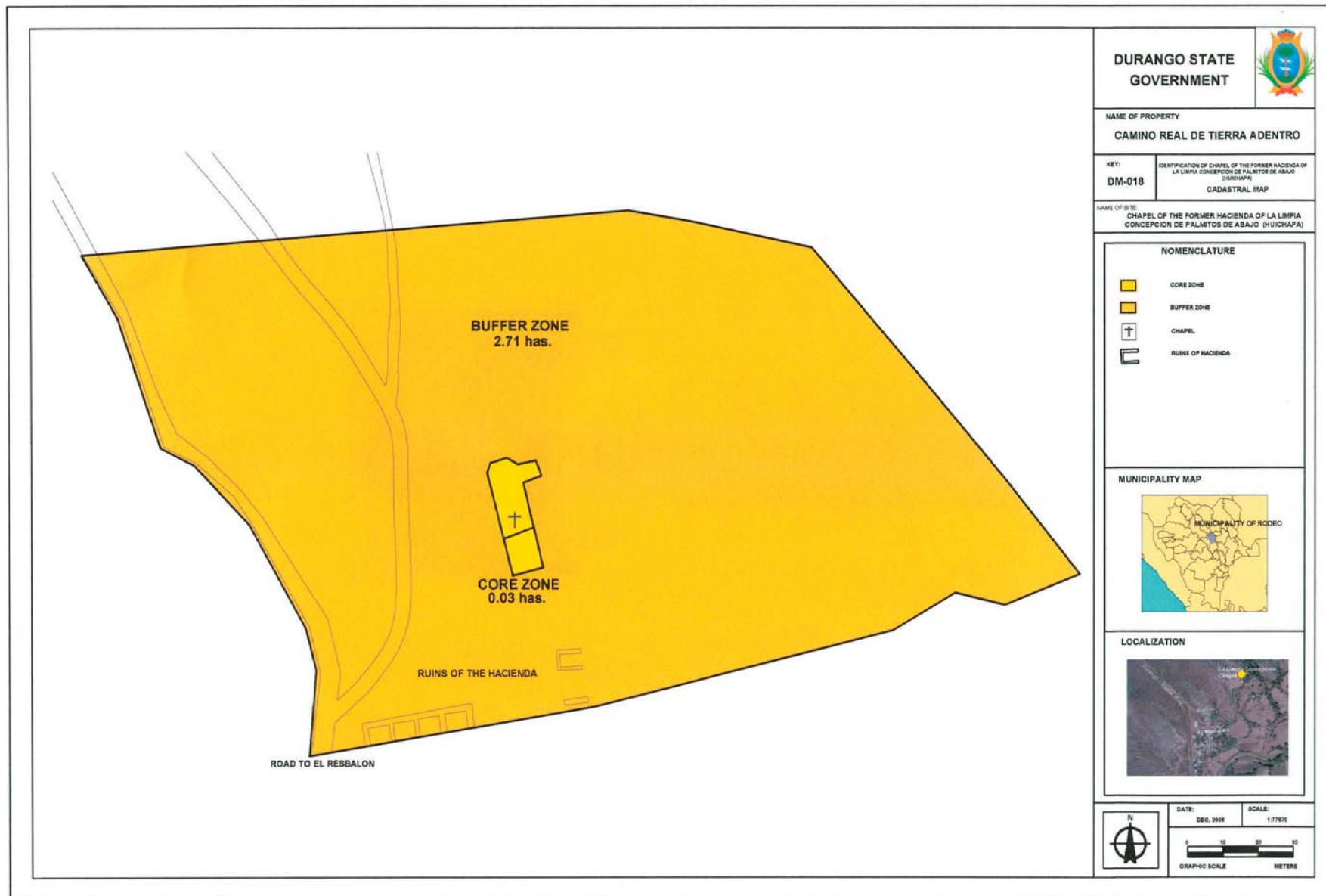


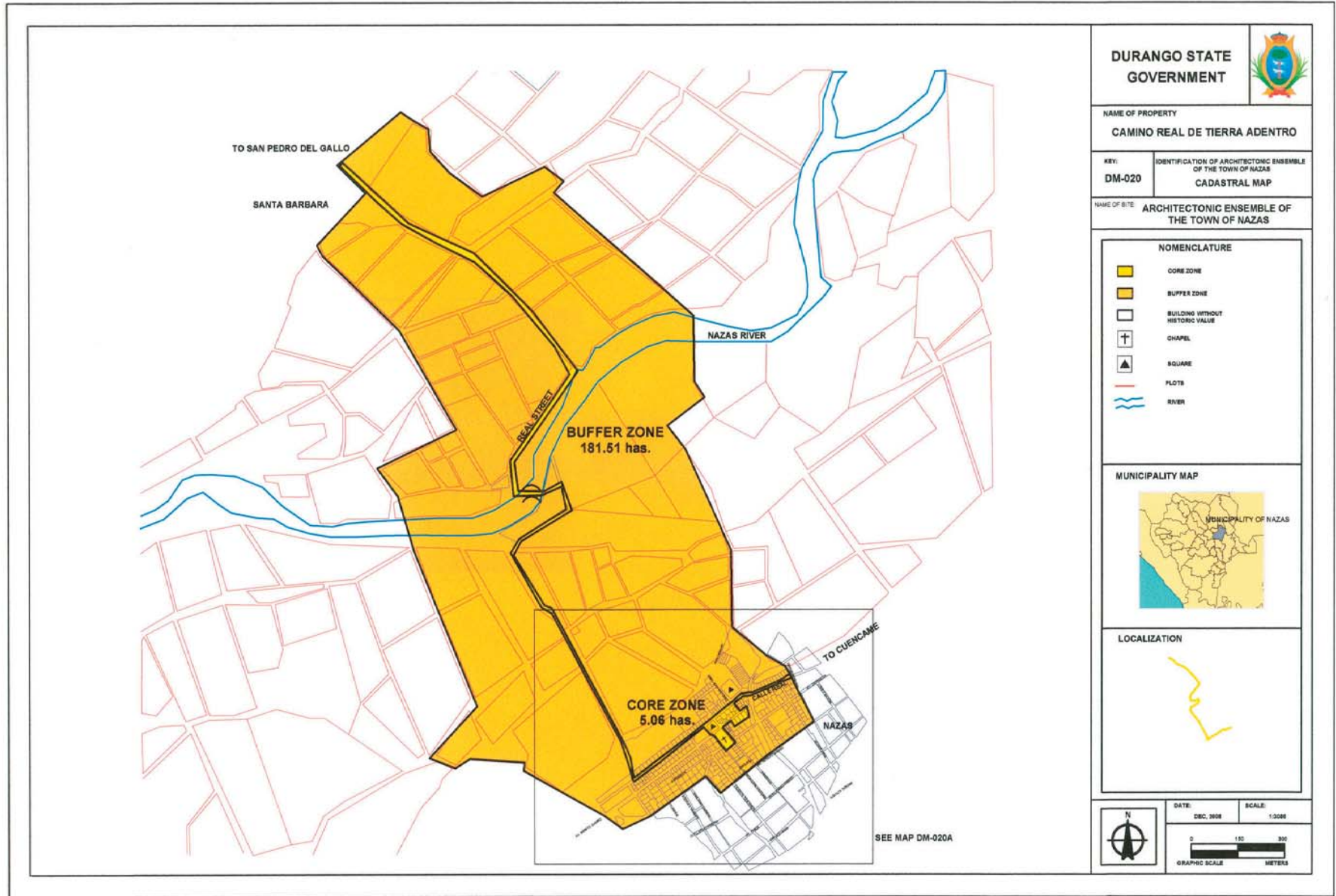


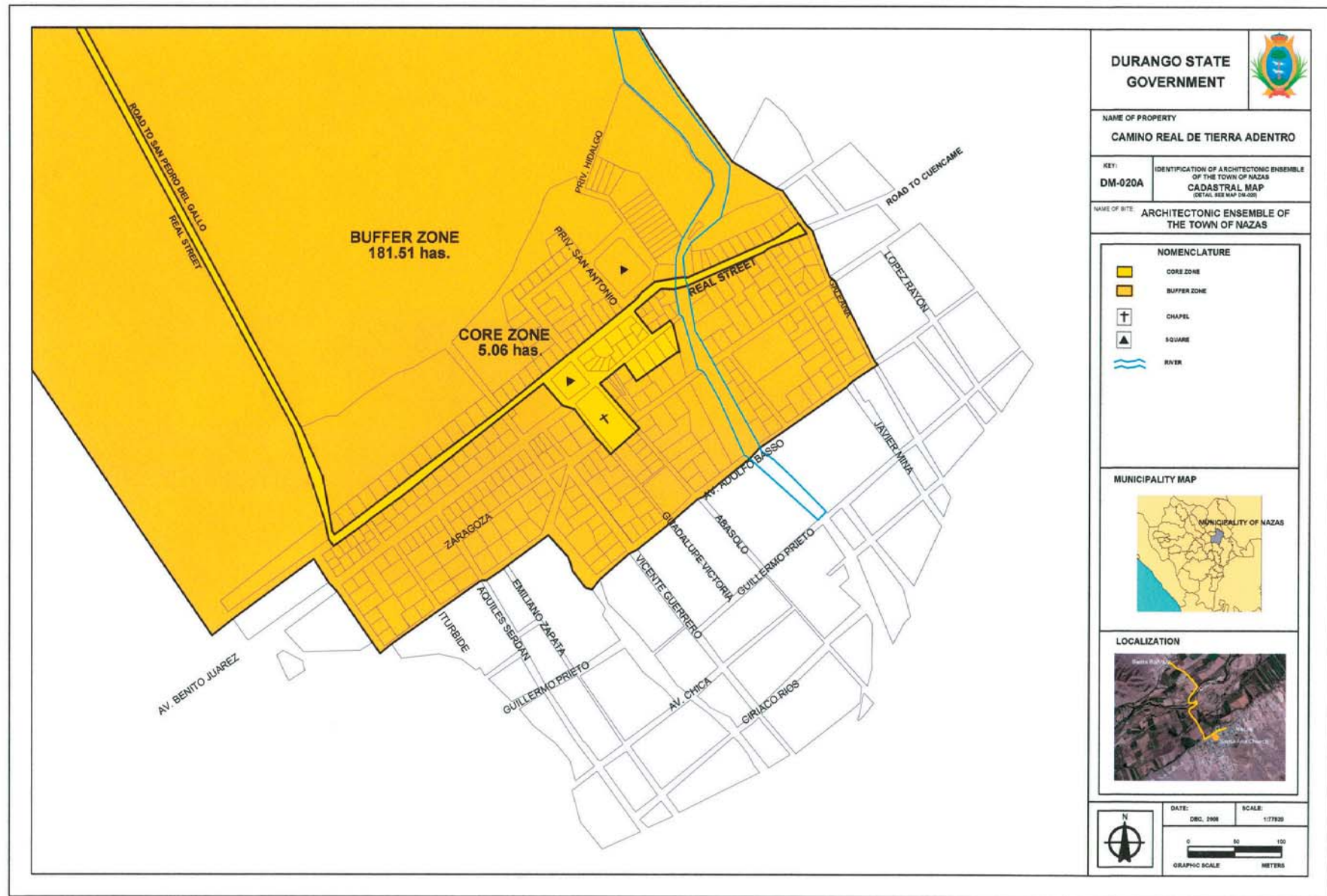
DURANGO STATE GOVERNMENT		
NAME OF PROPERTY CAMINO REAL DE TIERRA ADETRO		
KEY: DM-012	IDENTIFICATION OF CHAPEL OF THE REFUGIO OF THE FORMER HACIENDA OF CUATILLOS CADASTRAL MAP	
NAME OF SITE CHAPEL OF THE REFUGIO OF THE FORMER HACIENDA OF CUATILLOS		
NOMENCLATURE		
	CORE ZONE	
	BUFFER ZONE	
	CHAPEL	
	SQUARE	
	RIVER	
MUNICIPALITY MAP		
		
LOCALIZATION		
		
	DATE: DEC. 2006	SCALE: 1:77930
		
GRAPHIC SCALE		METERS

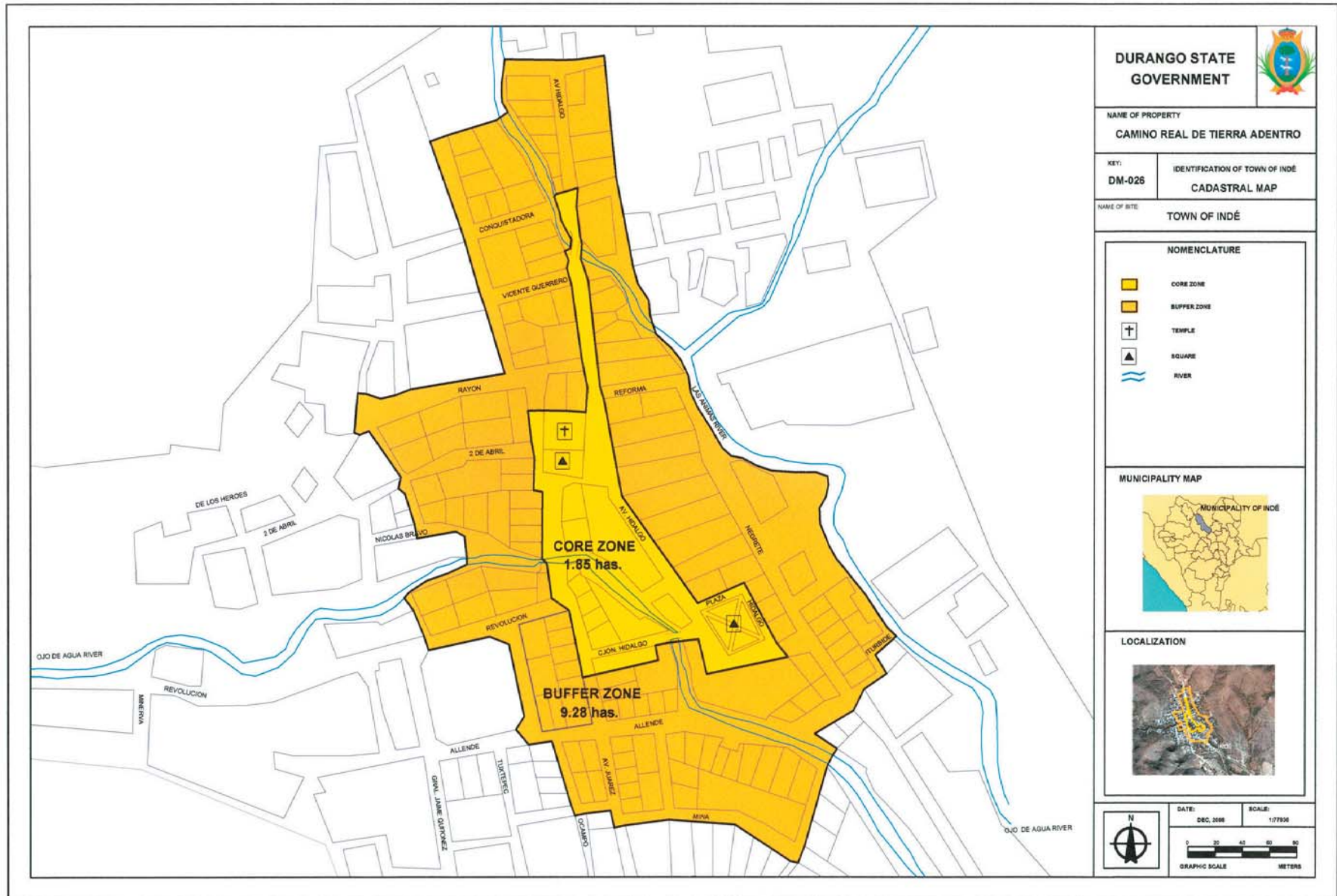














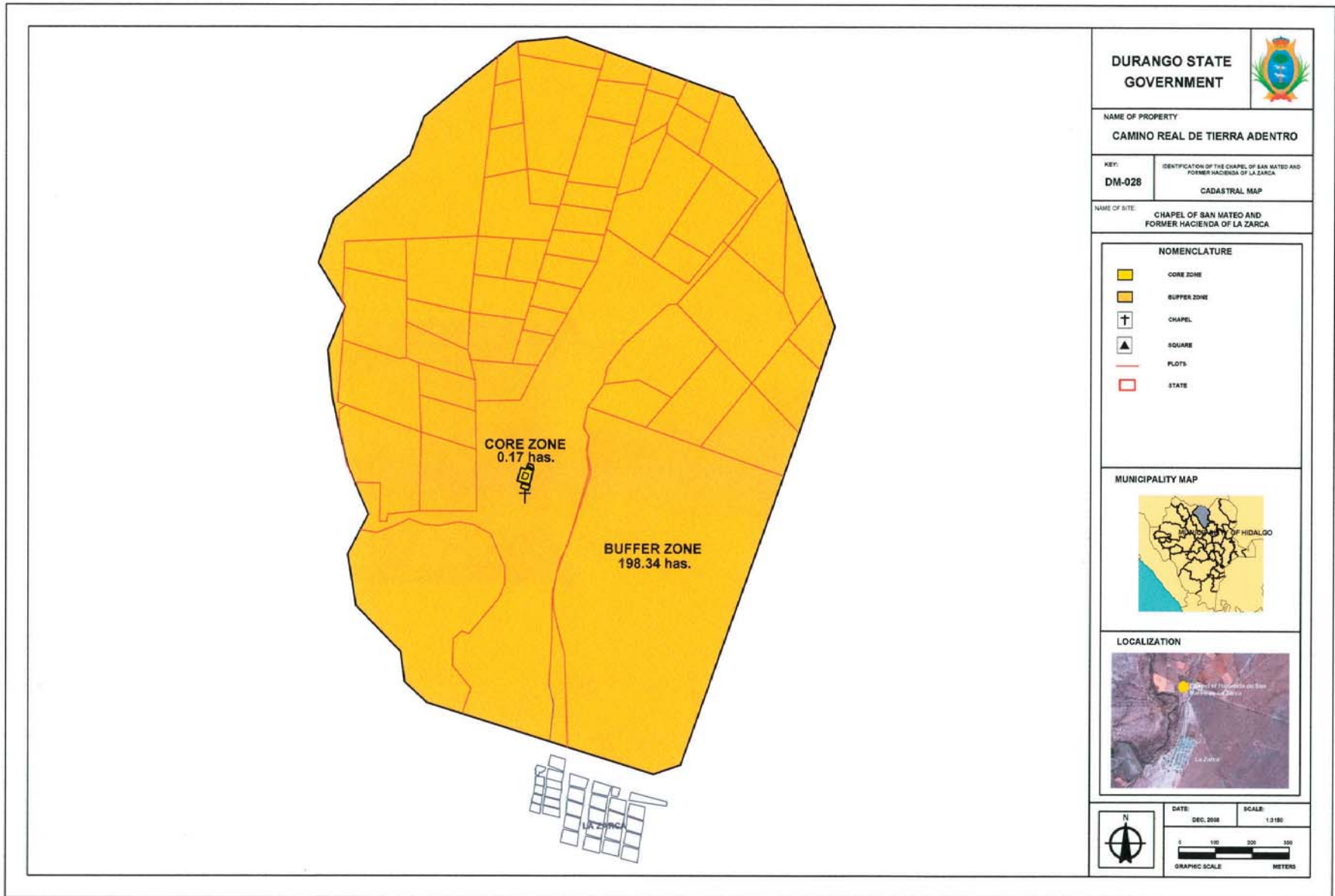


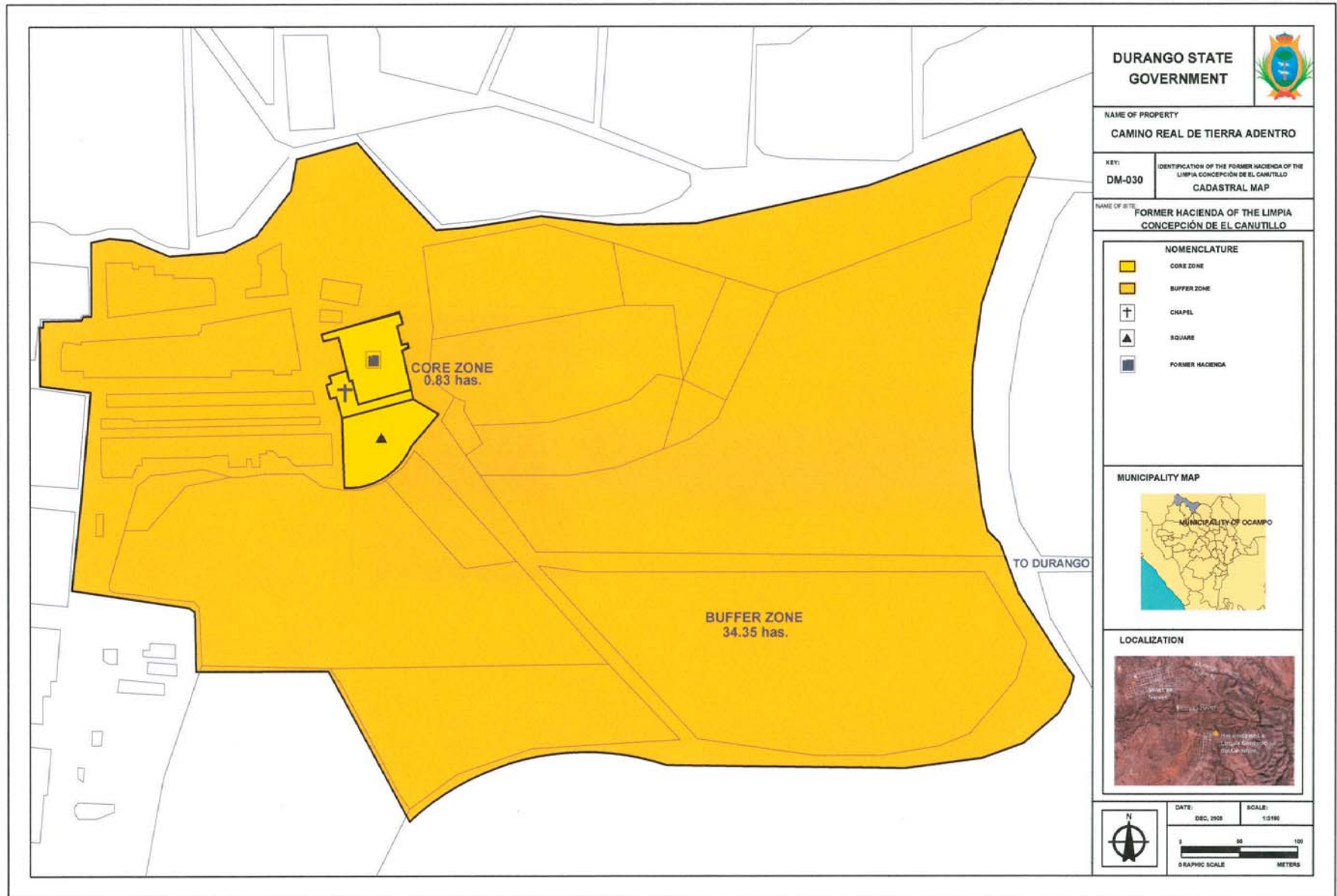


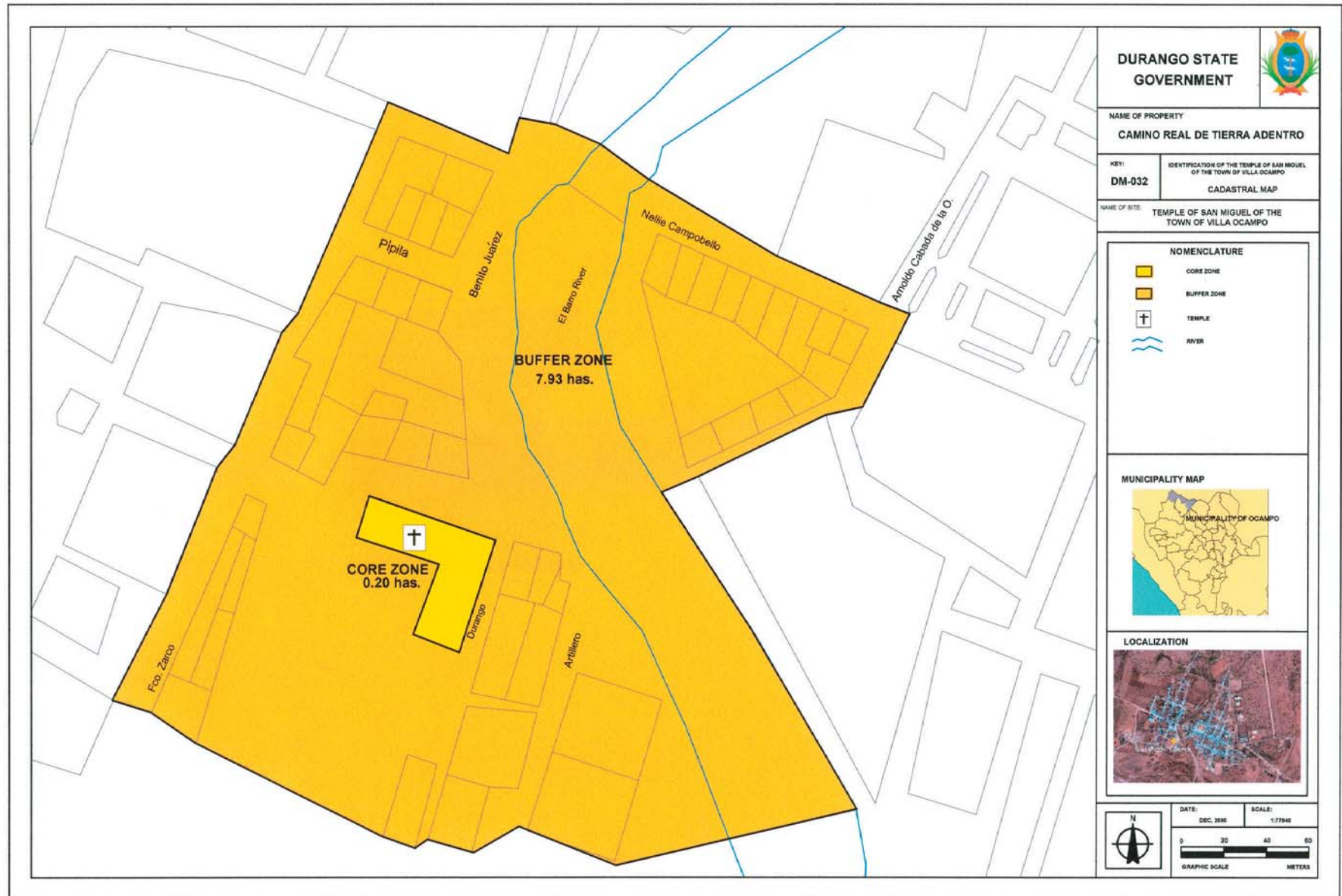










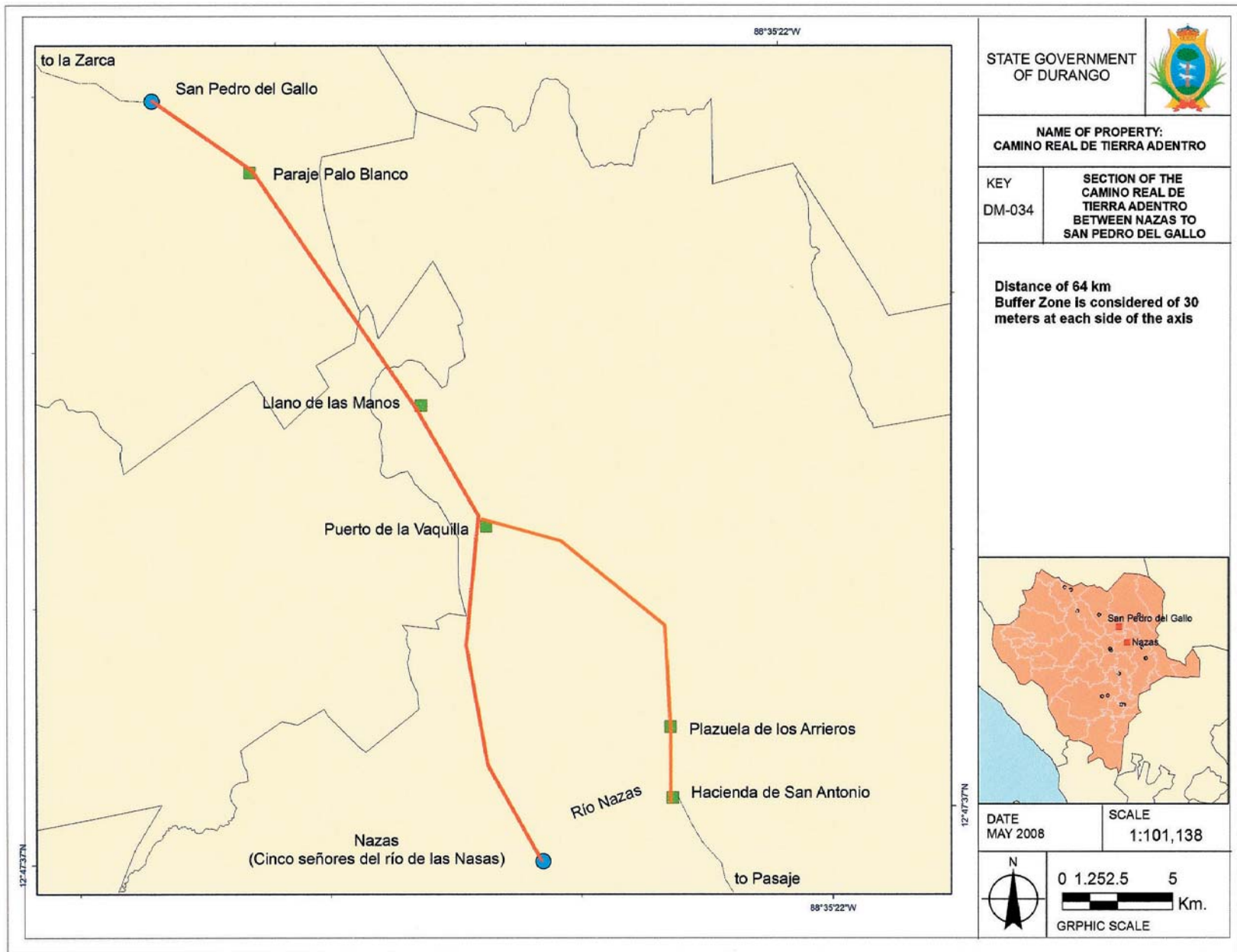
DURANGO STATE GOVERNMENT		
NAME OF PROPERTY CAMINO REAL DE TIERRA ADENTRO		
KEY: DM-026	IDENTIFICATION OF TOWN OF INDE CADASTRAL MAP	
NAME OF SITE TOWN OF INDE		
NOMENCLATURE		
	CORE ZONE	
	BUFFER ZONE	
	TEMPLE	
	SQUARE	
	RIVER	
MUNICIPALITY MAP		
		
LOCALIZATION		
		
	DATE: DEC. 2008	SCALE: 1:7750
		
GRAPHIC SCALE METERS		

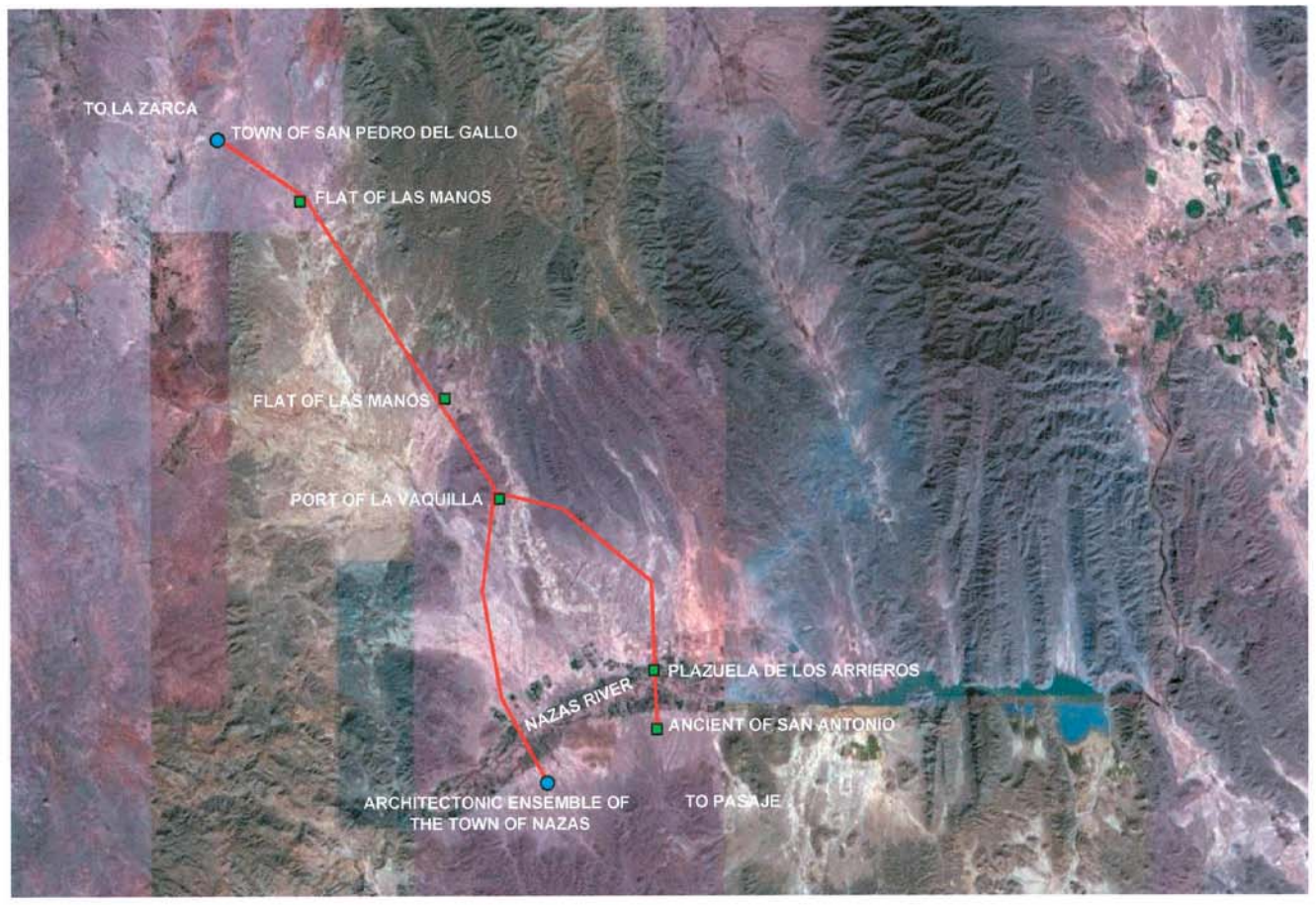






DURANGO STATE GOVERNMENT		
NAME OF PROPERTY CAMINO REAL DE TIERRA ADENTRO		
KEY: DM-032	IDENTIFICATION OF THE TEMPLE OF SAN MIGUEL OF THE TOWN OF VILLA OCAMPO CADASTRAL MAP	
NAME OF SITE: TEMPLE OF SAN MIGUEL OF THE TOWN OF VILLA OCAMPO		
NOMENCLATURE 		
MUNICIPALITY MAP 		
LOCALIZATION 		
	DATE: DEC. 2008	SCALE: 1:77940
 GRAPHIC SCALE METERS		





**DURANGO STATE
GOVERNMENT**



NAME OF PROPERTY
CAMINO REAL DE TIERRA ADENTRO

KEY:
DM-035 IDENTIFICATION OF THE STRETCH OF THE CAMINO REAL BETWEEN NAZAS AND SAN PEDRO DEL GALLO
AERIAL MAP

NAME OF SITE:
STRETCH OF THE CAMINO REAL BETWEEN NAZAS AND SAN PEDRO DEL GALLO

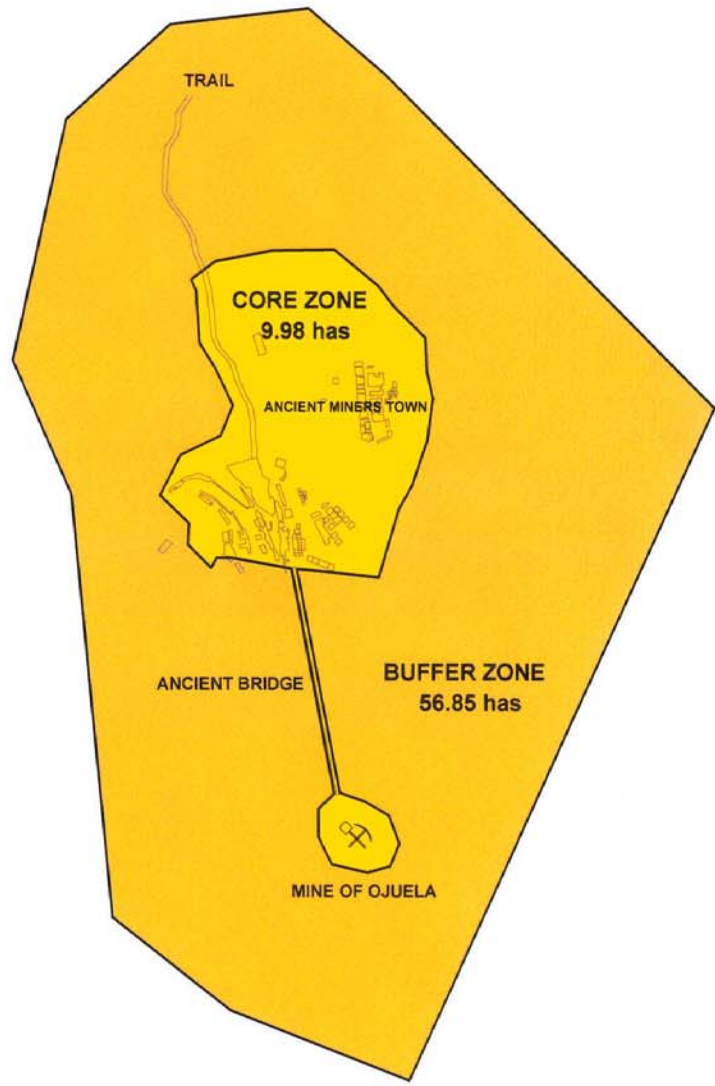
NOMENCLATURE







	ROAD OF CRTA
--	--------------

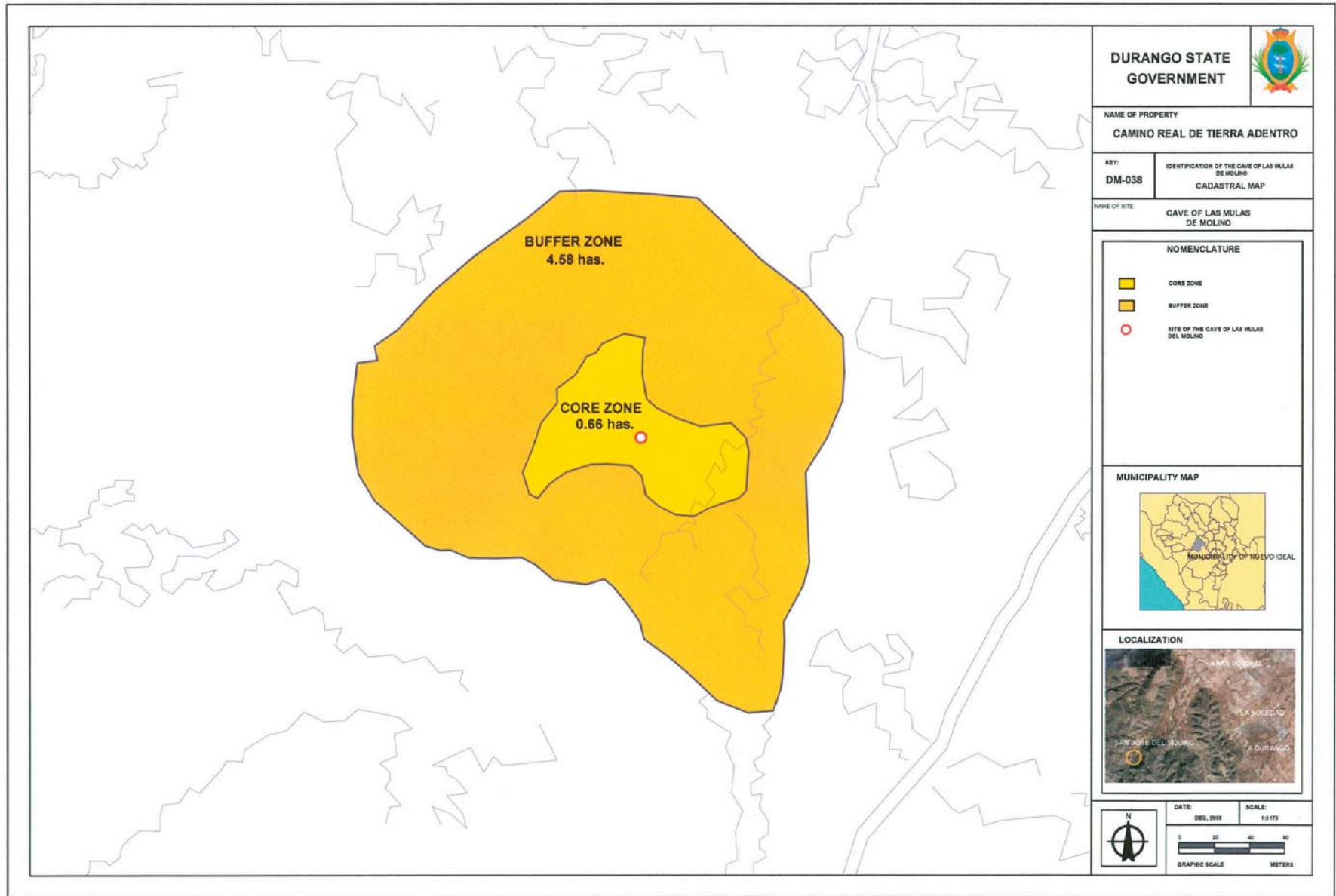


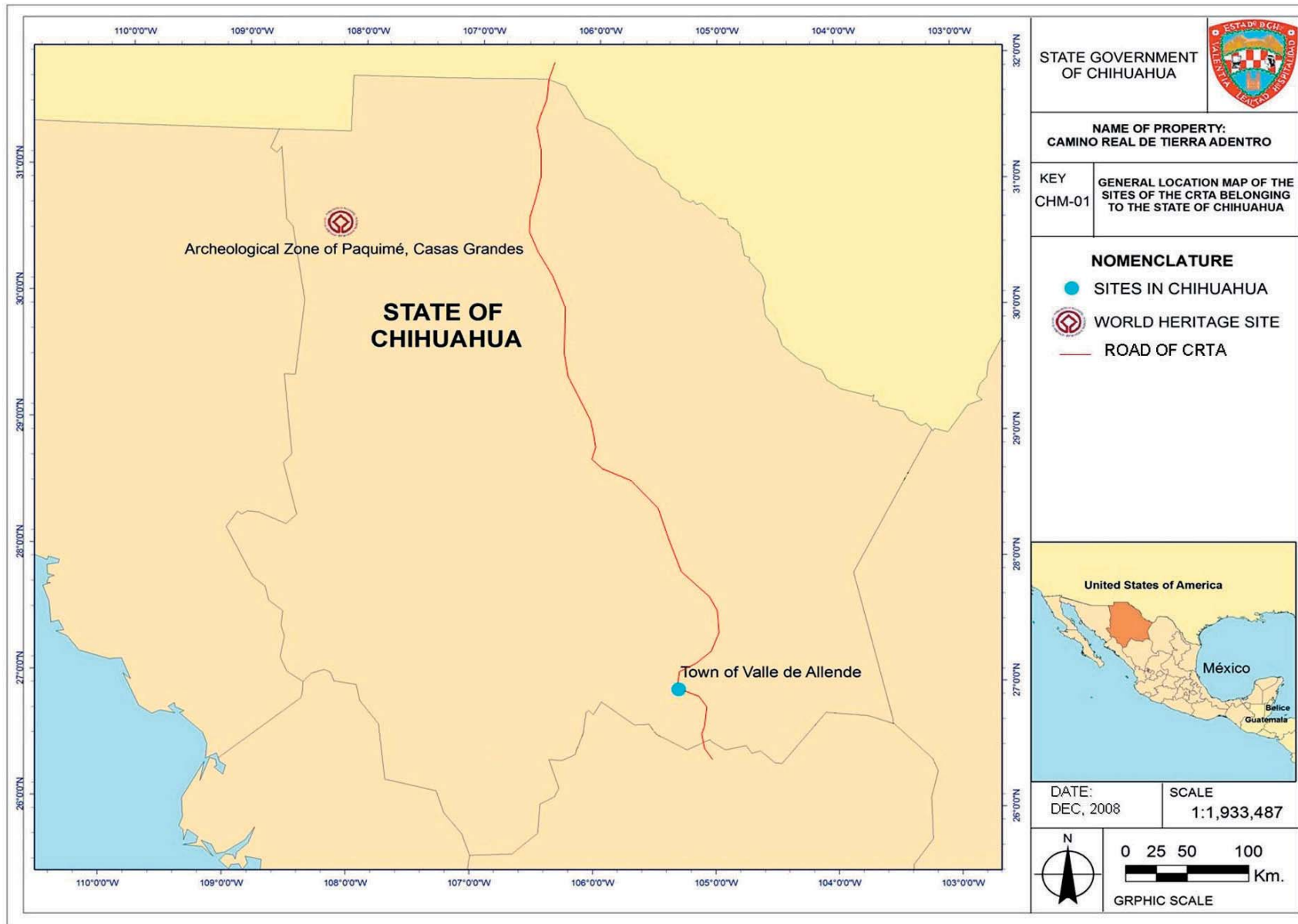
DATE: DEC, 2008 SCALE: 1:7780









GRAPHIC SCALE KILOMETERS



DURANGO STATE GOVERNMENT		
NAME OF PROPERTY CAMINO REAL DE TIERRA ADETRO		
KEY: DM-036	IDENTIFICATION OF MINE OF OJUELA CADASTRAL MAP	
NAME OF SITE MINE OF OJUELA		
NOMENCLATURE <ul style="list-style-type: none"> CORE ZONE BUFFER ZONE  MINE 		
MUNICIPALITY MAP 		
LOCALIZATION 		
	DATE: DEC. 2006	SCALE: 1:5171
 GRAPHIC SCALE METERS		





CHIHUAHUA STATE GOVERNMENT		
NAME OF PROPERTY CAMINO REAL DE TIERRA ADENTRO		
KEY: CHM-002	IDENTIFICATION OF THE TOWN OF VALLE DE ALLENDE CADASTRAL MAP	
NAME OF SITE: TOWN OF VALLE DE ALLENDE		
NOMENCLATURE		
	CORE ZONE	
	BUFFER ZONE	
	TEMPLE	
	SQUARE	
MUNICIPALITY MAP		
		
LOCALIZATION		
		
	DATE: DEC. 2008	SCALE: 1:1000
